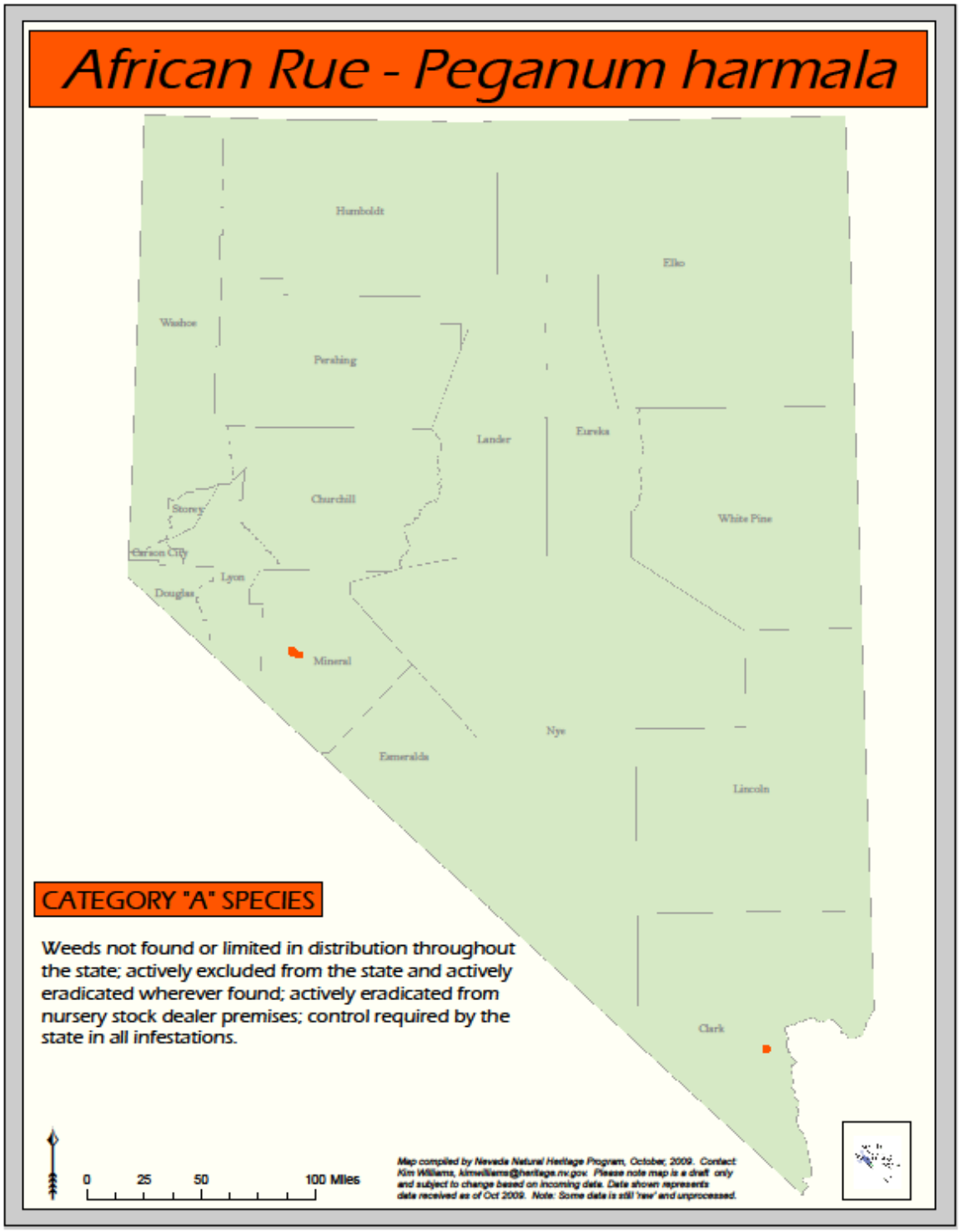
African Rue - Peganum harmala
Humboldt
Elko
Washoe
Pershing
Lander
Eureka
Churchill
Storey
White Pine
Carson City
Lyon
Douglas
Mineral
Nye
Esmeralda
Lincoln
Clark
CATEGORY "A" SPECIES
Weeds not found or limited in distribution throughout the state; actively excluded from the state and actively eradicated wherever found; actively eradicated from nursery stock dealer premises; control required by the state in all infestations.
0 25 50 100 Miles
Map compiled by Nevada Natural Heritage Program, October, 2009. Contact Kim Williams, kimwilliams@heritage.nv.gov. Please note map is a draft only and subject to change based on incoming data. Data shown represents data received as of Oct 2009. Note: Some data is still 'raw' and unprocessed.

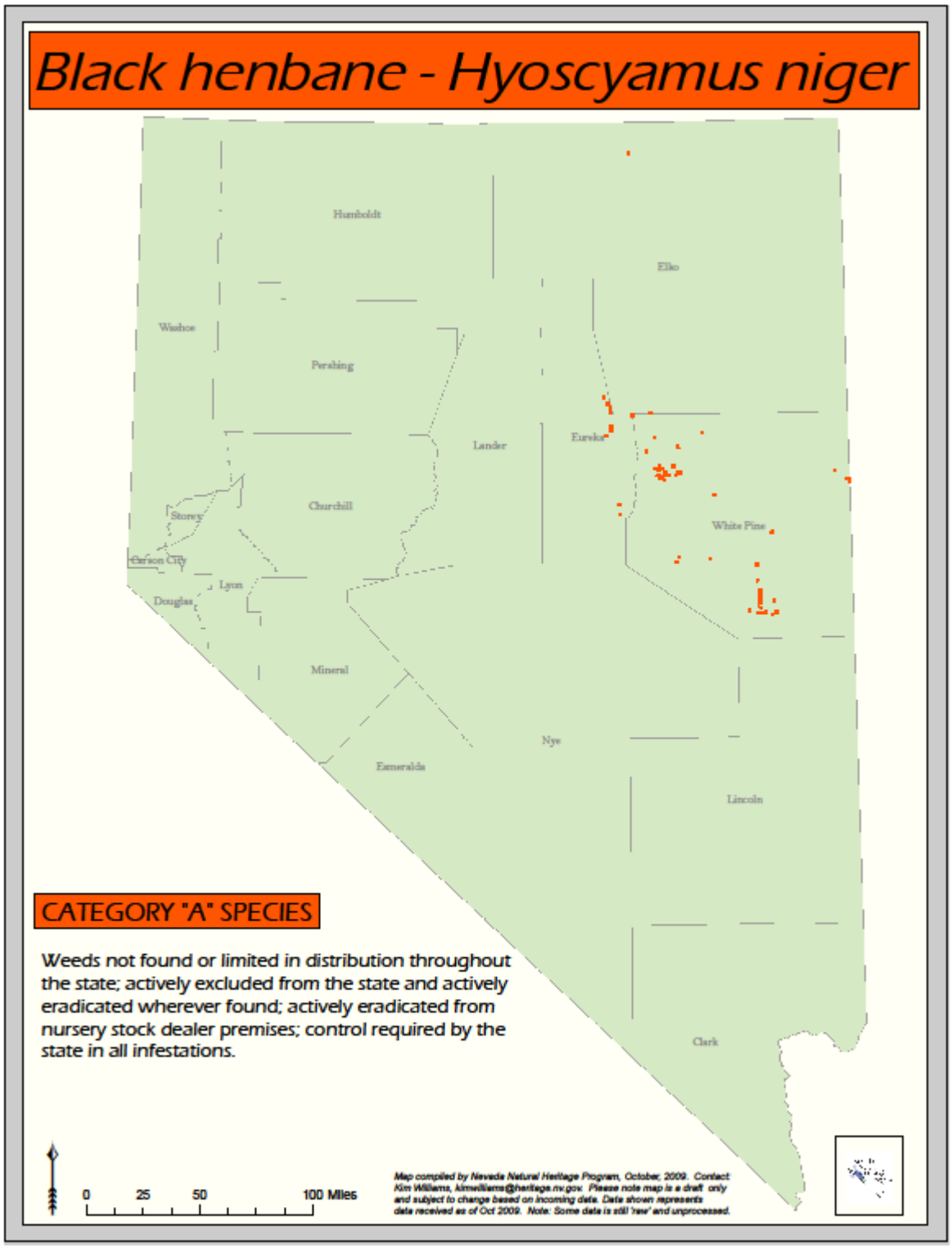
Black henbane - Hyoscyamus niger
Humboldt
Elko
Washoe
Pershing
Lander
Eureka
Churchill
Storey
White Pine
Carson City
Lyon
Douglas
Mineral
Nye
Esmeralda
Lincoln
Clark
CATEGORY "A" SPECIES
Weeds not found or limited in distribution throughout the state; actively excluded from the state and actively eradicated wherever found; actively eradicated from nursery stock dealer premises; control required by the state in all infestations.
0 25 50 100 Miles
Map compiled by Nevada Natural Heritage Program, October, 2009. Contact: Kim Williams, kimwilliams@heritage.nv.gov. Please note map is a draft only and subject to change based on incoming data. Data shown represents data received as of Oct 2009. Note: Some data is still 'raw' and unprocessed.

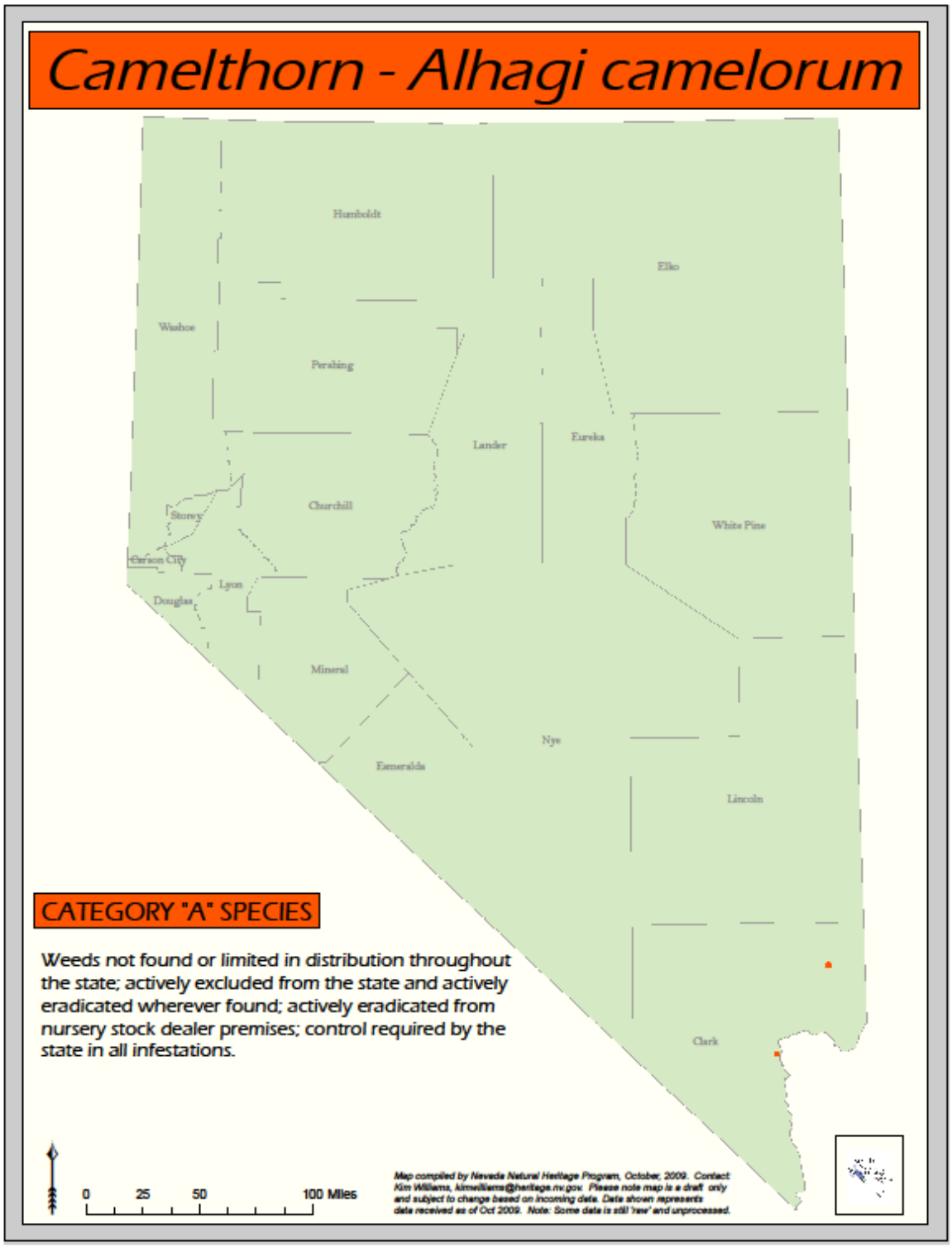
Camelthorn - Alhagi camelorum
Humboldt
Elko
Washoe
Pershing
Lander
Eureka
Churchill
Storey
White Pine
Carson City
Lyon
Douglas
Mineral
Nye
Esmeralda
Lincoln
Clark
CATEGORY "A" SPECIES
Weeds not found or limited in distribution throughout the state; actively excluded from the state and actively eradicated wherever found; actively eradicated from nursery stock dealer premises; control required by the state in all infestations.
0 25 50 100 Miles
Map compiled by Nevada Natural Heritage Program, October, 2009. Contact Kim Williams, kimwilliams@heritage.nv.gov. Please note map is a draft only and subject to change based on incoming data. Data shown represents data received as of Oct 2009. Note: Some data is still 'raw' and unprocessed.

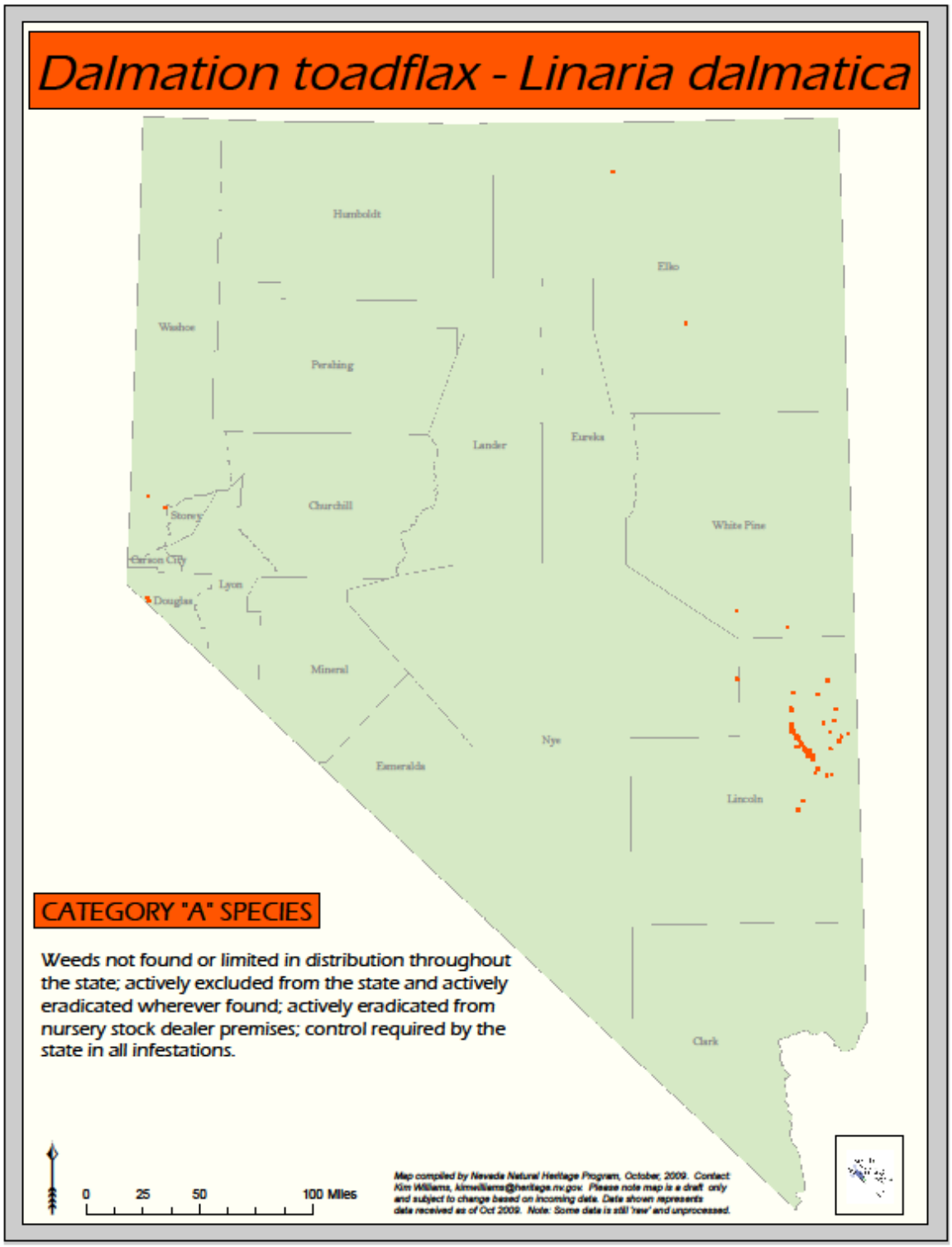
Dalmation toadflax - Linaria dalmatica
Humboldt
Elko
Washoe
Pershing
Lander
Eureka
Churchill
Storey
White Pine
Carson City
Lyon
Douglas
Mineral
Nye
Esmeralda
Lincoln
Clark
CATEGORY "A" SPECIES
Weeds not found or limited in distribution throughout the state; actively excluded from the state and actively eradicated wherever found; actively eradicated from nursery stock dealer premises; control required by the state in all infestations.
0 25 50 100 Miles
Map compiled by Nevada Natural Heritage Program, October, 2009. Contact Kim Williams, kimwilliams@heritage.nv.gov. Please note map is a draft only and subject to change based on incoming data. Data shown represents data received as of Oct 2009. Note: Some data is still 'raw' and unprocessed.

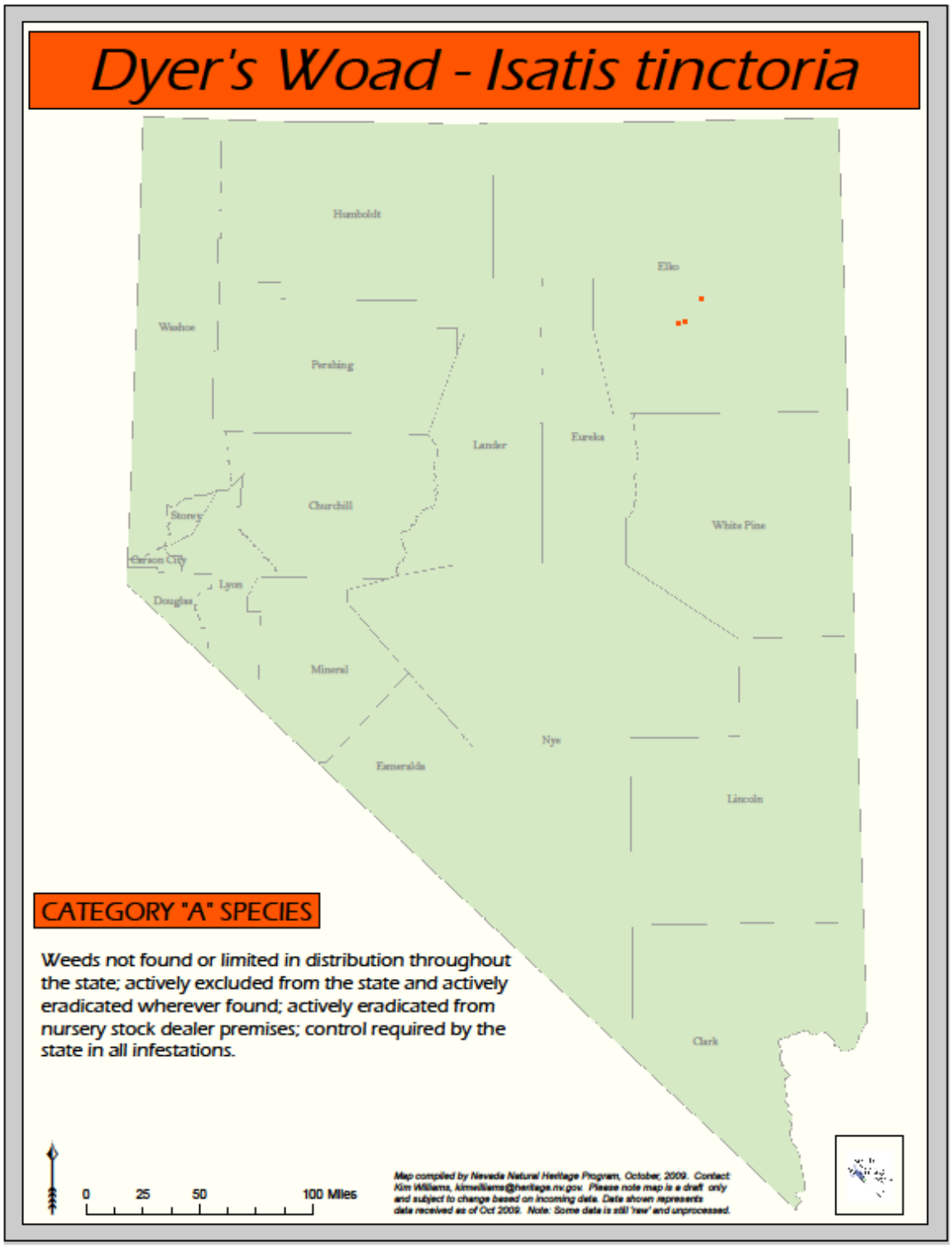
Dyer's Woad - Isatis tinctoria
Humboldt
Elko
Washoe
Pershing
Lander
Eureka
Churchill
Storey
White Pine
Carson City
Lyon
Douglas
Mineral
Nye
Esmeralda
Lincoln
Clark
CATEGORY "A" SPECIES
Weeds not found or limited in distribution throughout the state; actively excluded from the state and actively eradicated wherever found; actively eradicated from nursery stock dealer premises; control required by the state in all infestations.
0 25 50 100 Miles
Map compiled by Nevada Natural Heritage Program, October, 2009. Contact Kim Williams, kimwilliams@heritage.nv.gov. Please note map is a draft only and subject to change based on incoming data. Data shown represents data received as of Oct 2009. Note: Some data is still 'raw' and unprocessed.

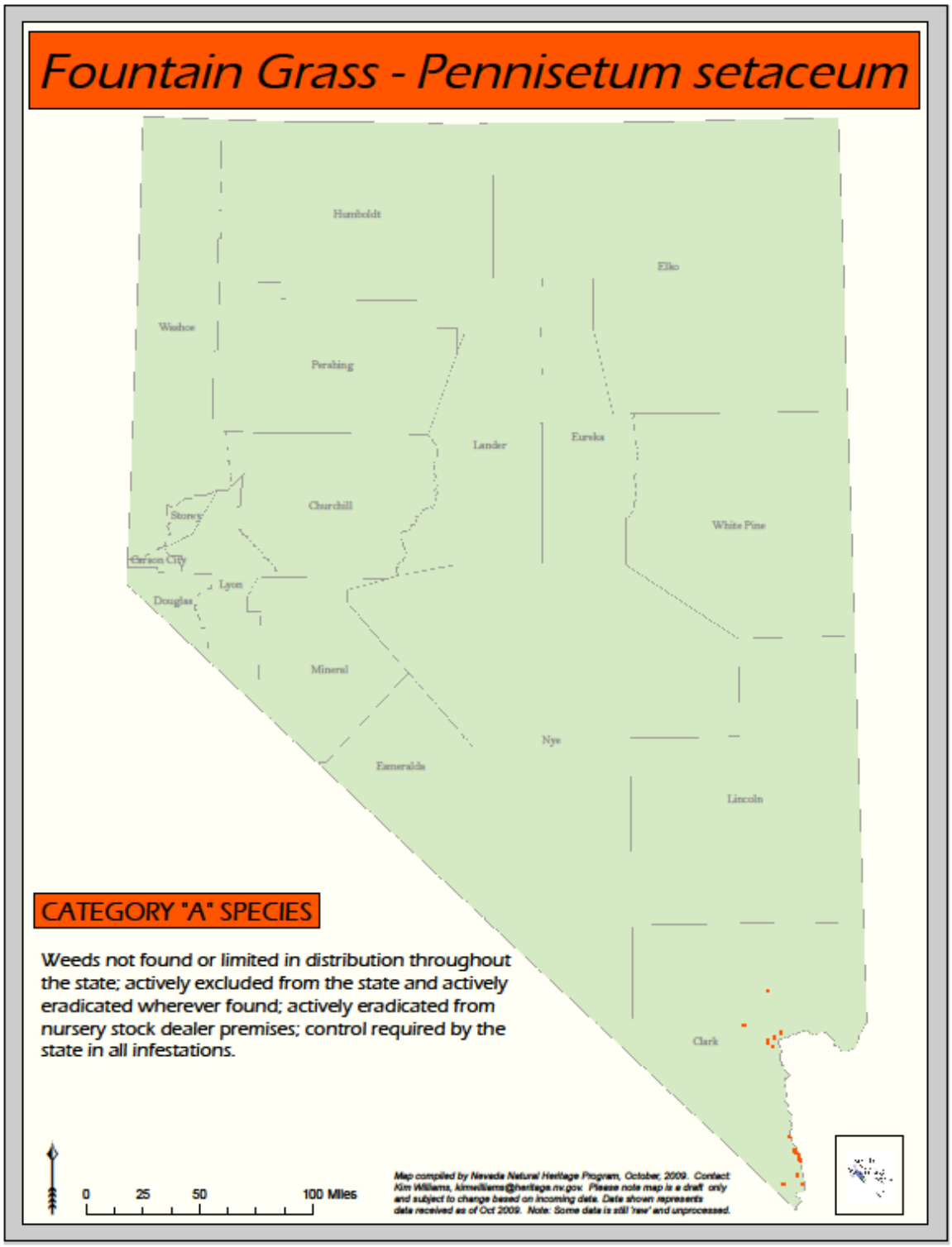
Fountain Grass - Pennisetum setaceum
Humboldt
Elko
Washoe
Pershing
Lander
Eureka
Churchill
Storey
White Pine
Carson City
Lyon
Douglas
Mineral
Nye
Esmeralda
Lincoln
Clark
CATEGORY "A" SPECIES
Weeds not found or limited in distribution throughout the state; actively excluded from the state and actively eradicated wherever found; actively eradicated from nursery stock dealer premises; control required by the state in all infestations.
0 25 50 100 Miles
Map compiled by Nevada Natural Heritage Program, October, 2009. Contact Kim Williams, kimwilliams@heritage.nv.gov. Please note map is a draft only and subject to change based on incoming data. Data shown represents data received as of Oct 2009. Note: Some data is still 'raw' and unprocessed.

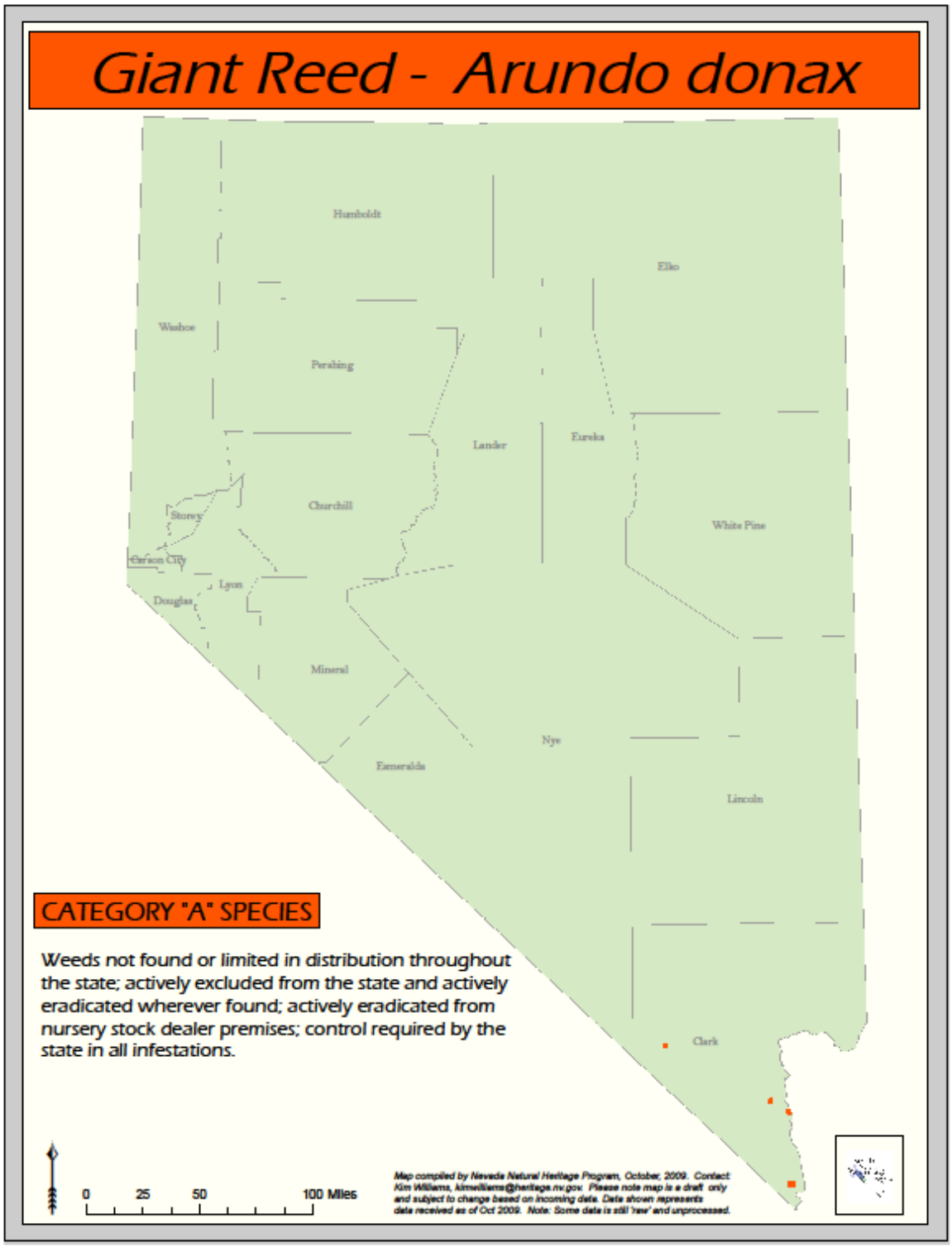
Giant Reed - Arundo donax
Humboldt
Elko
Washoe
Pershing
Lander
Eureka
Churchill
Storey
White Pine
Carson City
Lyon
Douglas
Mineral
Nye
Esmeralda
Lincoln
Clark
CATEGORY "A" SPECIES
Weeds not found or limited in distribution throughout the state; actively excluded from the state and actively eradicated wherever found; actively eradicated from nursery stock dealer premises; control required by the state in all infestations.
0 25 50 100 Miles
Map compiled by Nevada Natural Heritage Program, October, 2009. Contact Kim Williams, kimwilliams@heritage.nv.gov. Please note map is a draft only and subject to change based on incoming data. Data shown represents data received as of Oct 2009. Note: Some data is still 'raw' and unprocessed.

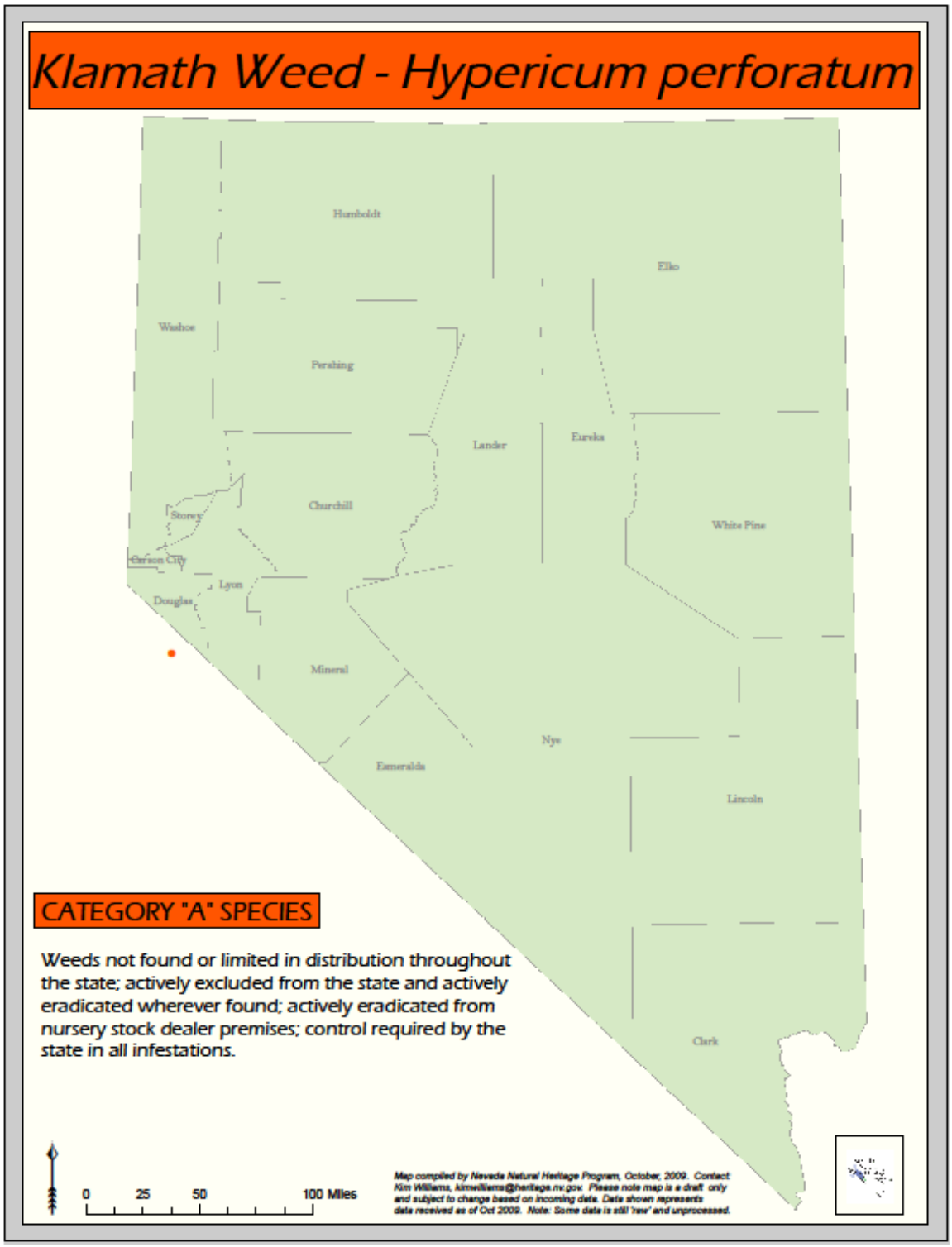
Klamath Weed - Hypericum perforatum
Humboldt
Elko
Washoe
Pershing
Lander
Eureka
Churchill
Storey
White Pine
Carson City
Lyon
Douglas
Mineral
Nye
Esmeralda
Lincoln
Clark
CATEGORY "A" SPECIES
Weeds not found or limited in distribution throughout the state; actively excluded from the state and actively eradicated wherever found; actively eradicated from nursery stock dealer premises; control required by the state in all infestations.
0 25 50 100 Miles
Map compiled by Nevada Natural Heritage Program, October, 2009. Contact Kim Williams, kimwilliams@heritage.nv.gov. Please note map is a draft only and subject to change based on incoming data. Data shown represents data received as of Oct 2009. Note: Some data is still 'raw' and unprocessed.

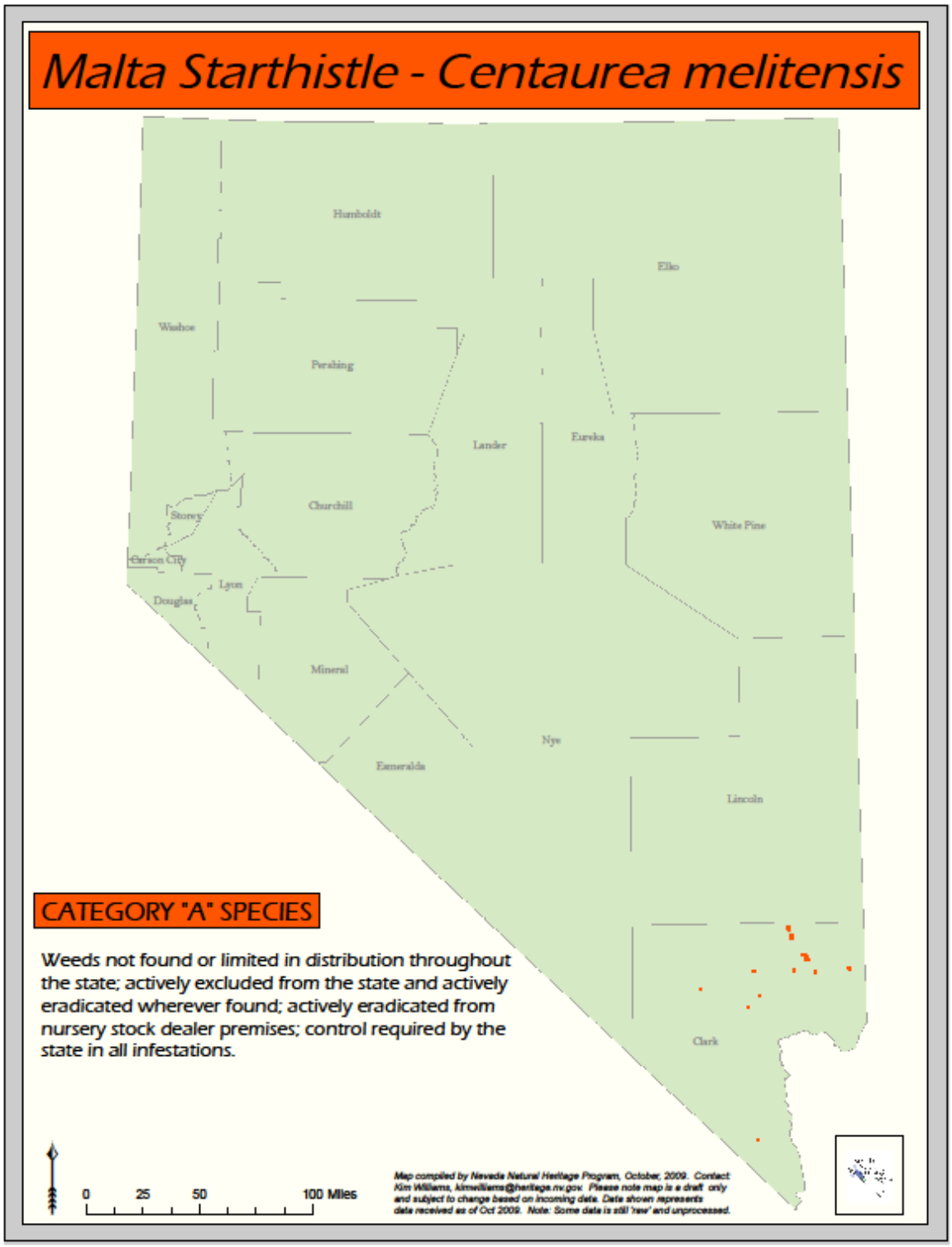
Malta Starthistle - Centaurea melitensis
Humboldt
Elko
Washoe
Pershing
Lander
Eureka
Churchill
Storey
White Pine
Carson City
Lyon
Douglas
Mineral
Nye
Esmeralda
Lincoln
Clark
CATEGORY "A" SPECIES
Weeds not found or limited in distribution throughout the state; actively excluded from the state and actively eradicated wherever found; actively eradicated from nursery stock dealer premises; control required by the state in all infestations.
0 25 50 100 Miles
Map compiled by Nevada Natural Heritage Program, October, 2009. Contact Kim Williams, kimwilliams@heritage.nv.gov. Please note map is a draft only and subject to change based on incoming data. Data shown represents data received as of Oct 2009. Note: Some data is still 'raw' and unprocessed.

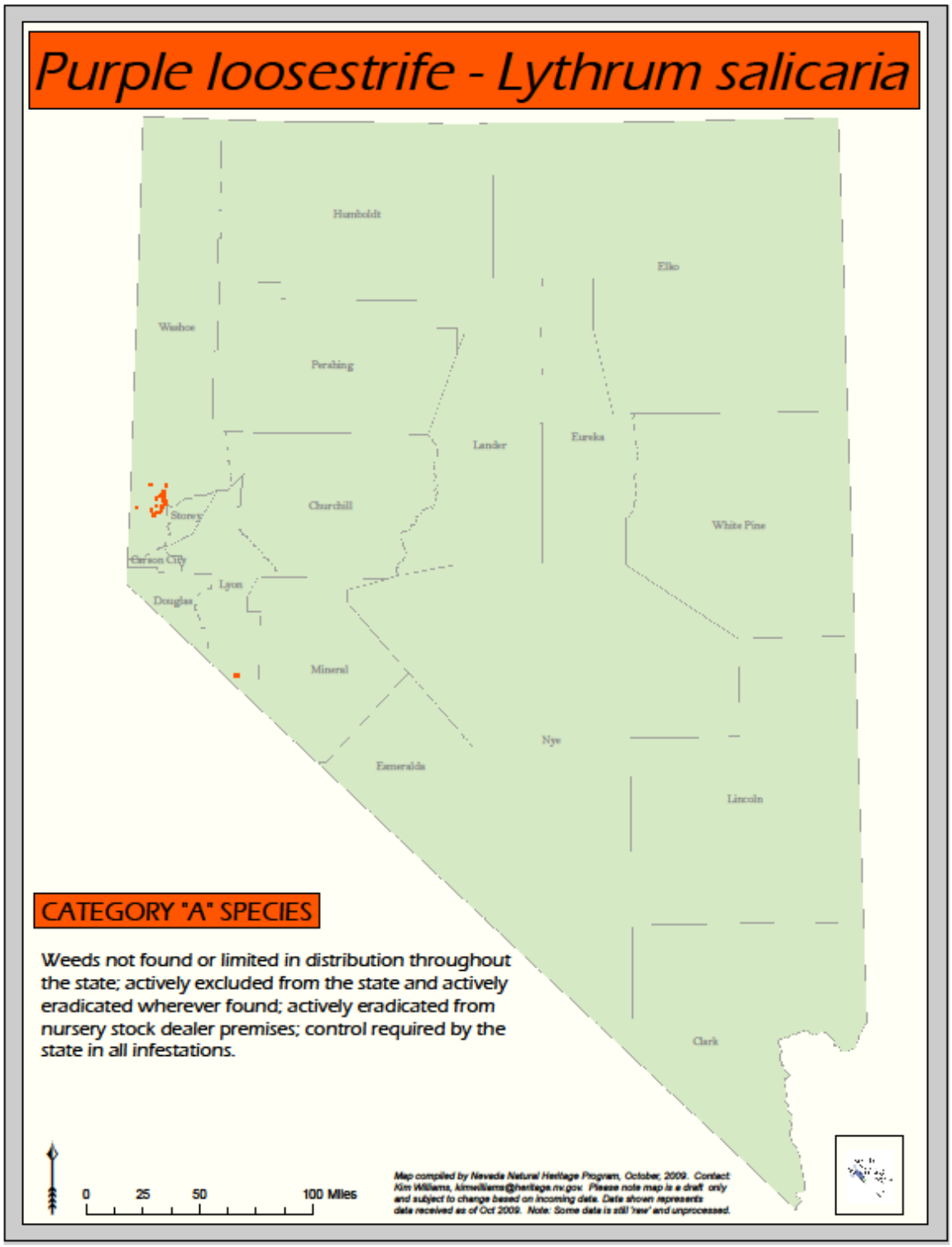
Purple loosestrife - Lythrum salicaria
Humboldt
Elko
Washoe
Pershing
Lander
Eureka
Churchill
Storey
White Pine
Carson City
Lyon
Douglas
Mineral
Nye
Esmeralda
Lincoln
Clark
CATEGORY "A" SPECIES
Weeds not found or limited in distribution throughout the state; actively excluded from the state and actively eradicated wherever found; actively eradicated from nursery stock dealer premises; control required by the state in all infestations.
0 25 50 100 Miles
Map compiled by Nevada Natural Heritage Program, October, 2009. Contact Kim Williams, kimwilliams@heritage.nv.gov. Please note map is a draft only and subject to change based on incoming data. Data shown represents data received as of Oct 2009. Note: Some data is still 'raw' and unprocessed.

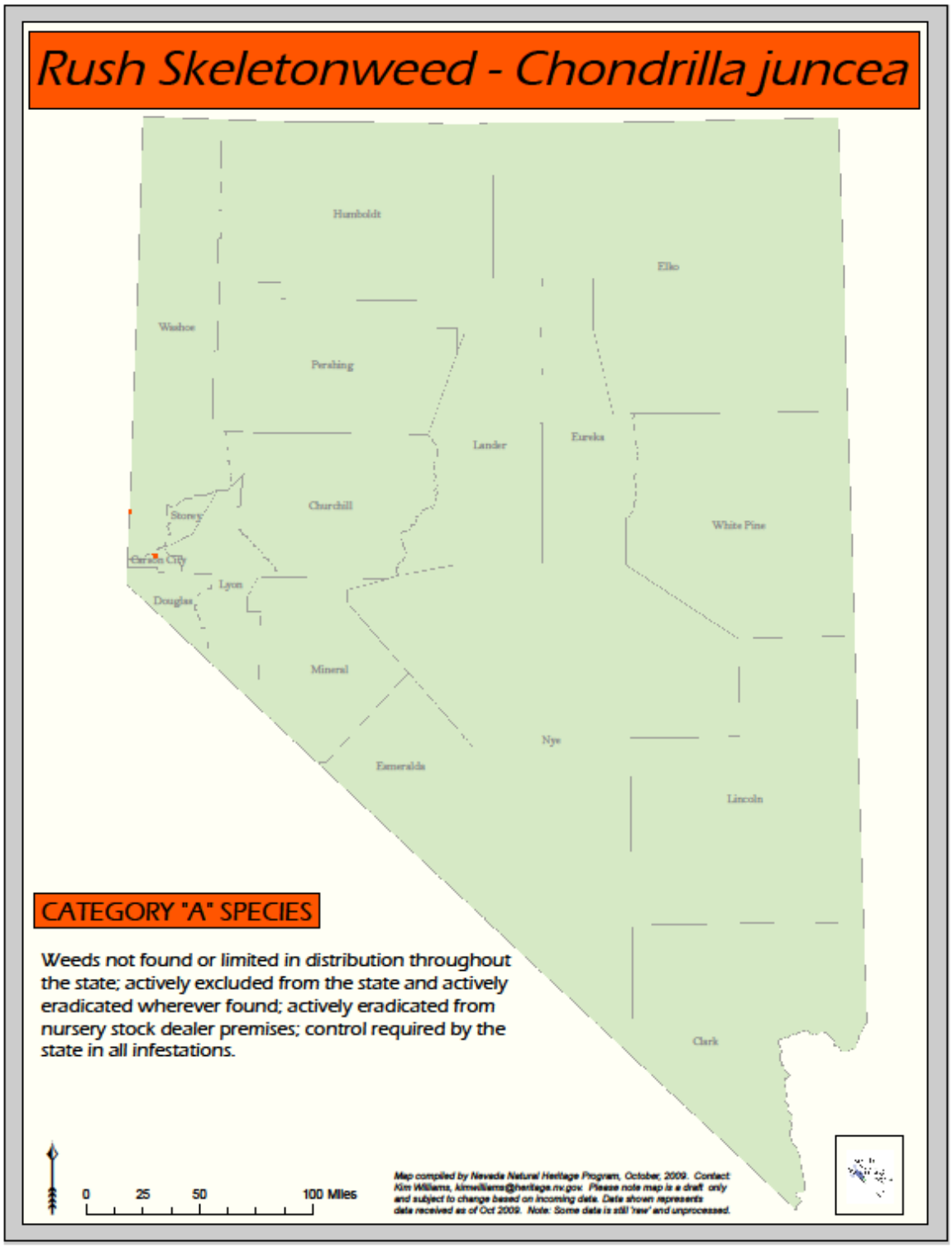
Rush Skeletonweed - Chondrilla juncea
Humboldt
Elko
Washoe
Pershing
Lander
Eureka
Churchill
Storey
White Pine
Carson City
Lyon
Douglas
Mineral
Nye
Esmeralda
Lincoln
Clark
CATEGORY "A" SPECIES
Weeds not found or limited in distribution throughout the state; actively excluded from the state and actively eradicated wherever found; actively eradicated from nursery stock dealer premises; control required by the state in all infestations.
0 25 50 100 Miles
Map compiled by Nevada Natural Heritage Program, October, 2009. Contact Kim Williams, kimwilliams@heritage.nv.gov. Please note map is a draft only and subject to change based on incoming data. Data shown represents data received as of Oct 2009. Note: Some data is still 'raw' and unprocessed.

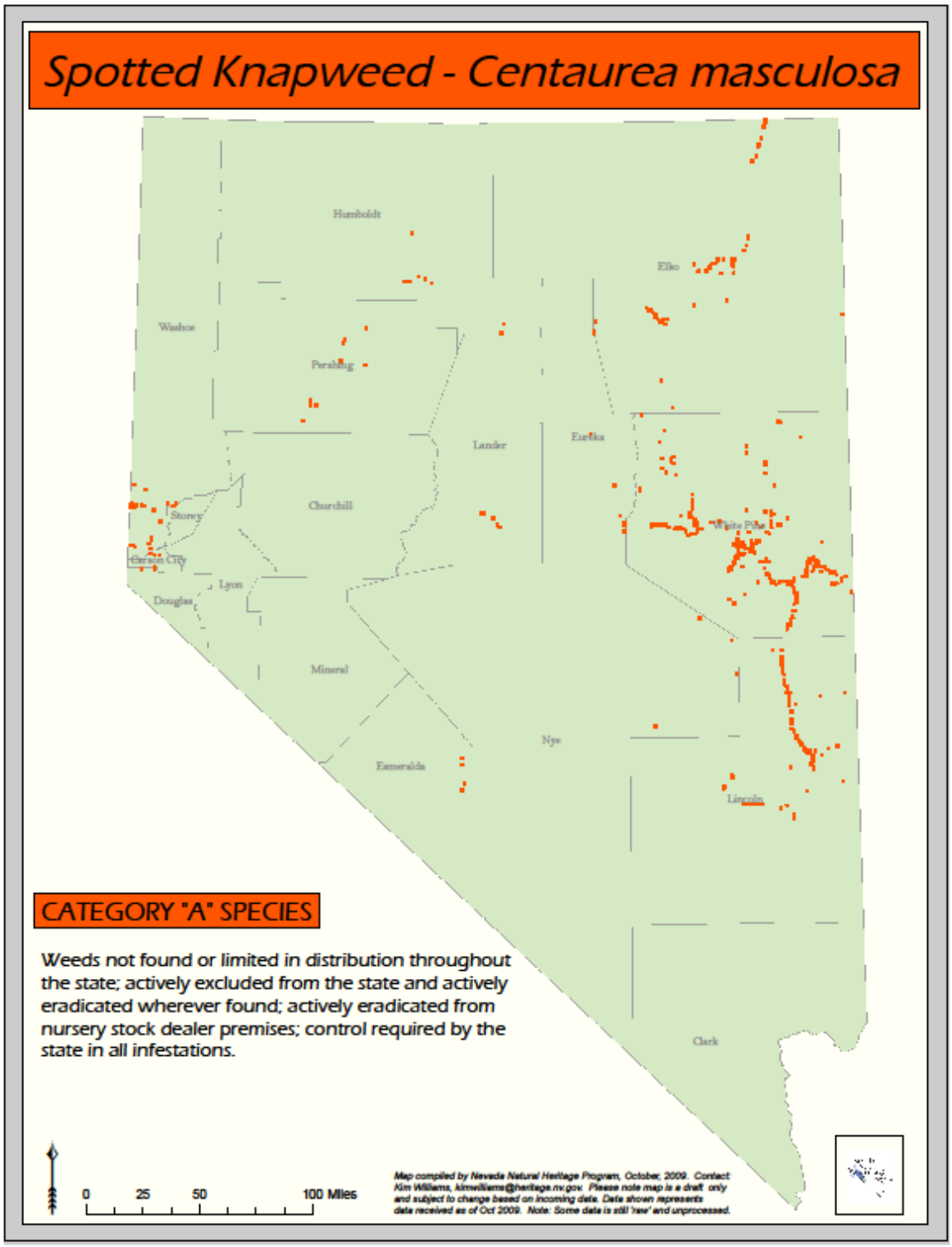
Spotted Knapweed - Centaurea masculosa
Humboldt
Elko
Washoe
Pershing
Lander
Eureka
Churchill
Storey
White Pine
Carson City
Lyon
Douglas
Mineral
Nye
Esmeralda
Lincoln
Clark
CATEGORY "A" SPECIES
Weeds not found or limited in distribution throughout the state; actively excluded from the state and actively eradicated wherever found; actively eradicated from nursery stock dealer premises; control required by the state in all infestations.
0 25 50 100 Miles
Map compiled by Nevada Natural Heritage Program, October, 2009. Contact Kim Williams, kimwilliams@heritage.nv.gov. Please note map is a draft only and subject to change based on incoming data. Data shown represents data received as of Oct 2009. Note: Some data is still 'raw' and unprocessed.

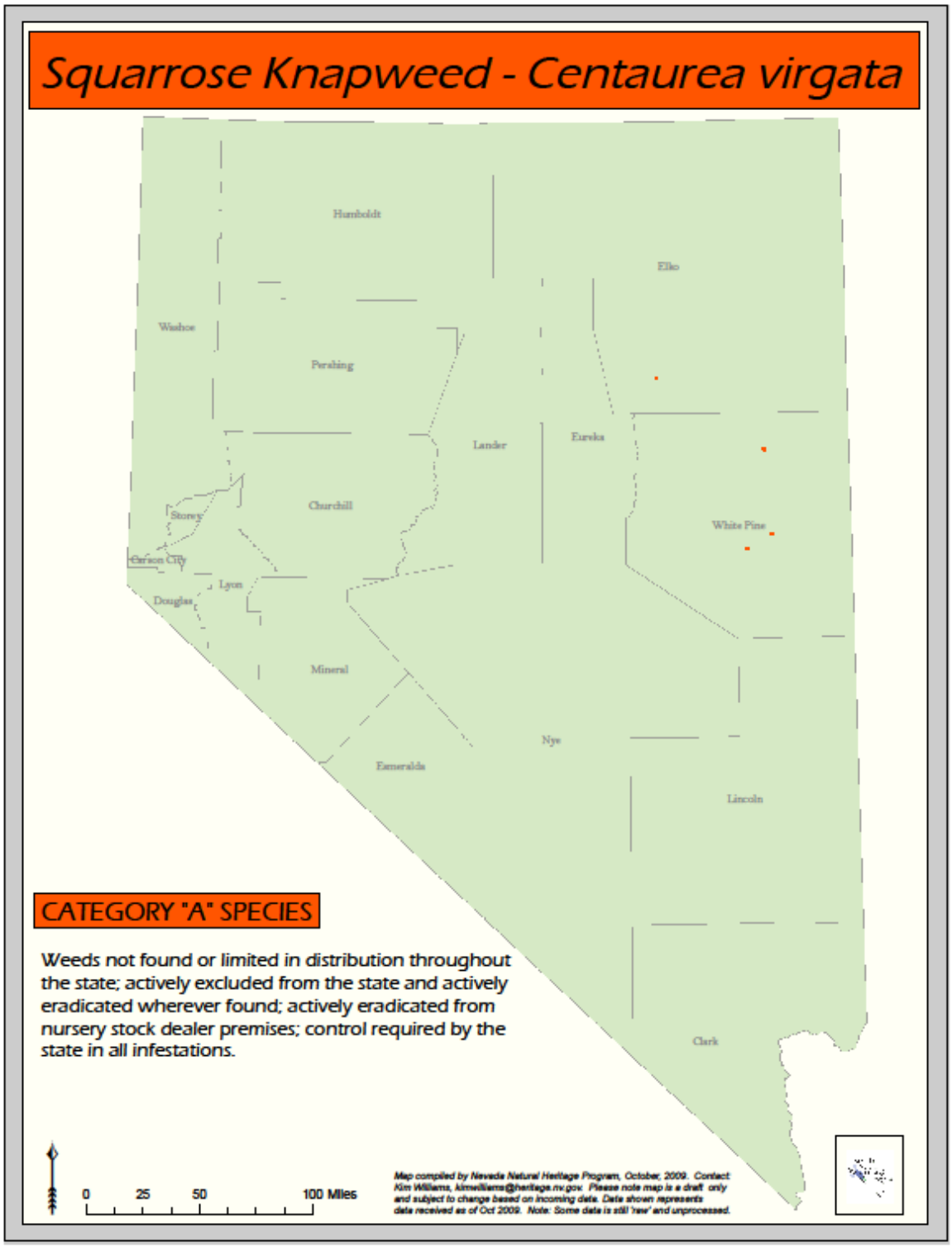
Squarrose Knapweed - Centaurea virgata
Humboldt
Elko
Washoe
Pershing
Lander
Eureka
Churchill
Storey
White Pine
Carson City
Lyon
Douglas
Mineral
Nye
Esmeralda
Lincoln
Clark
CATEGORY "A" SPECIES
Weeds not found or limited in distribution throughout the state; actively excluded from the state and actively eradicated wherever found; actively eradicated from nursery stock dealer premises; control required by the state in all infestations.
0 25 50 100 Miles
Map compiled by Nevada Natural Heritage Program, October, 2009. Contact Kim Williams, kimwilliams@heritage.nv.gov. Please note map is a draft only and subject to change based on incoming data. Data shown represents data received as of Oct 2009. Note: Some data is still 'raw' and unprocessed.

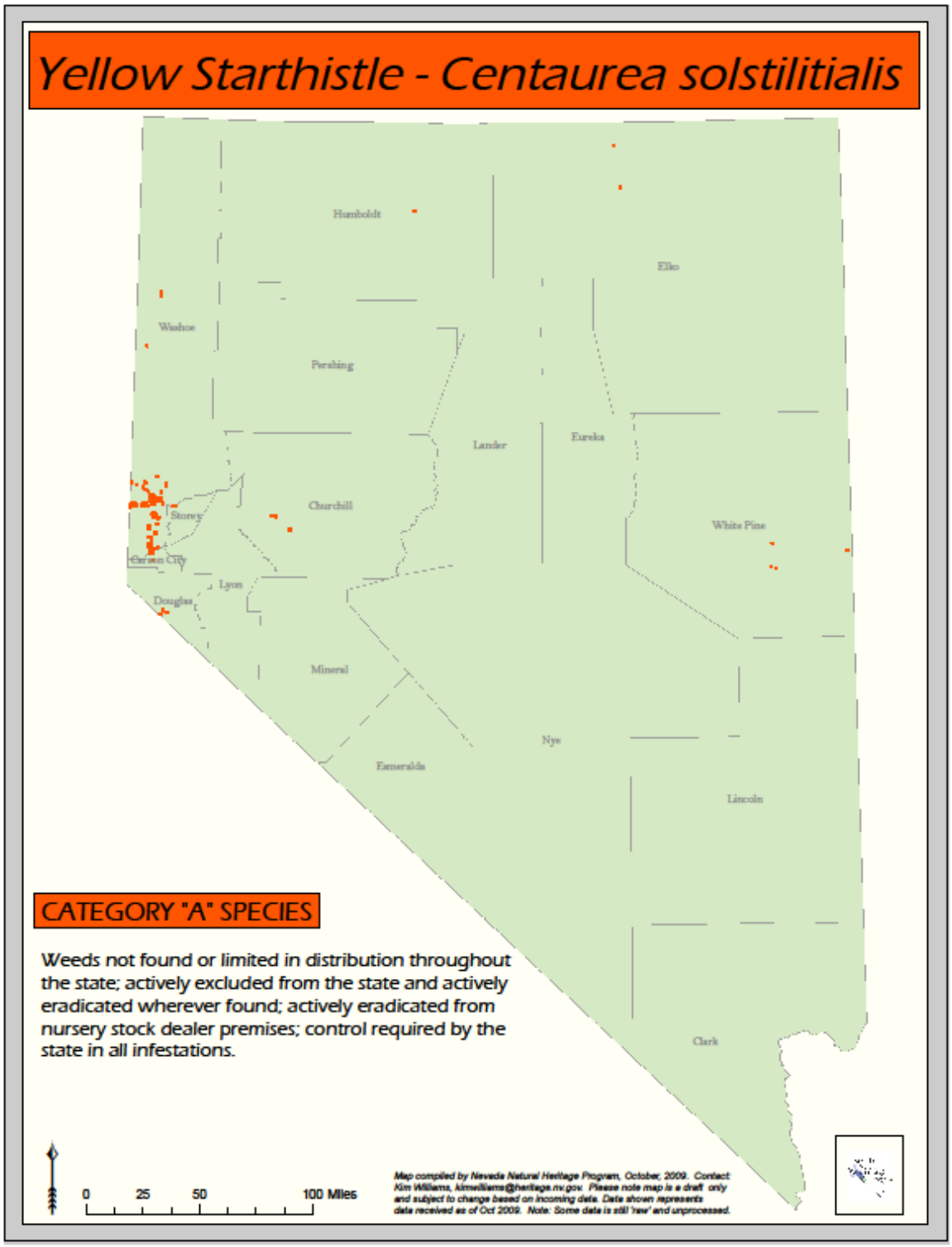
Yellow Starthistle - Centaurea solstilitialis
Humboldt
Elko
Washoe
Pershing
Lander
Eureka
Churchill
Storey
White Pine
Carson City
Lyon
Douglas
Mineral
Nye
Esmeralda
Lincoln
Clark
CATEGORY "A" SPECIES
Weeds not found or limited in distribution throughout the state; actively excluded from the state and actively eradicated wherever found; actively eradicated from nursery stock dealer premises; control required by the state in all infestations.
0 25 50 100 Miles
Map compiled by Nevada Natural Heritage Program, October, 2009. Contact Kim Williams, kimwilliams@heritage.nv.gov. Please note map is a draft only and subject to change based on incoming data. Data shown represents data received as of Oct 2009. Note: Some data is still 'raw' and unprocessed.

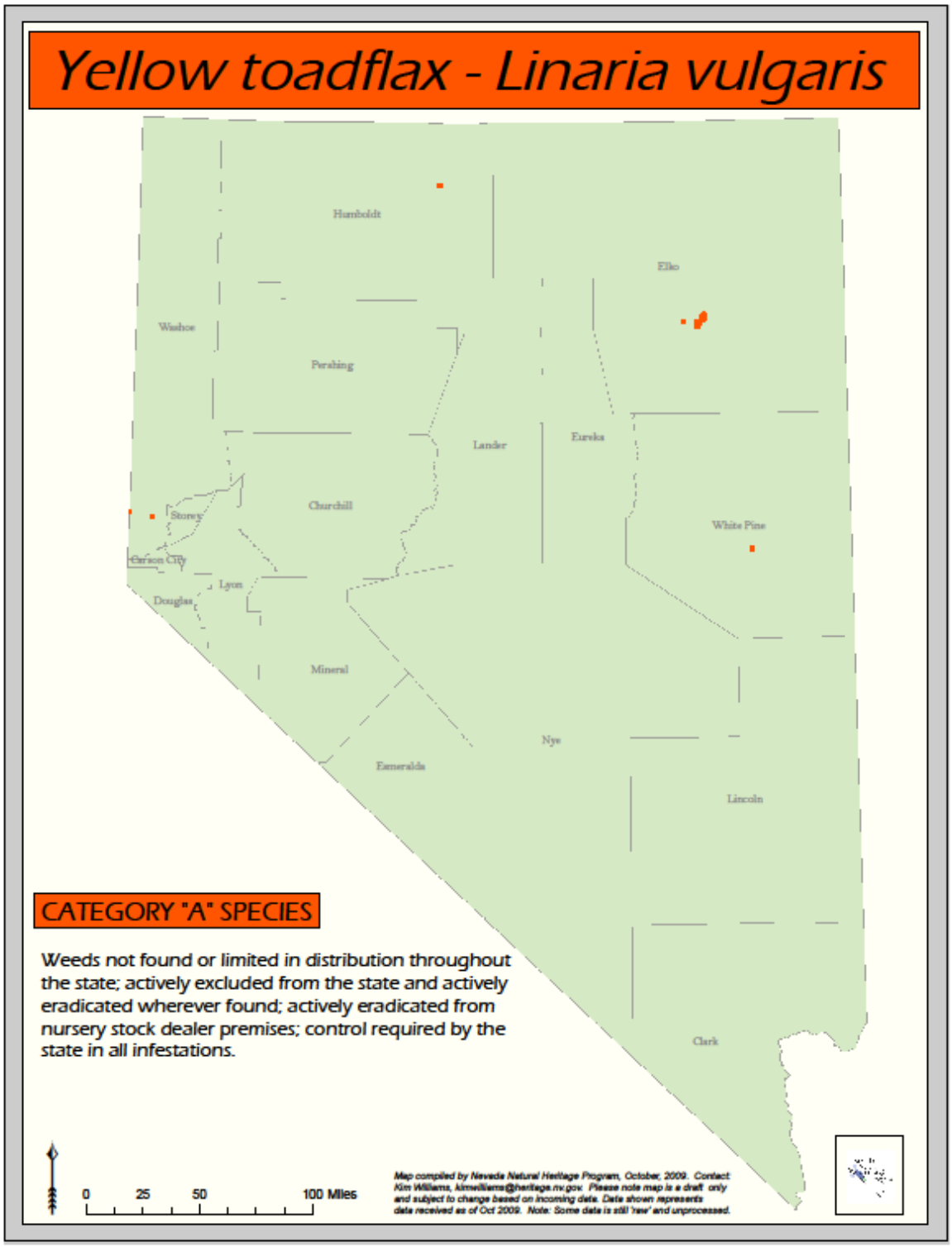

Category “B” Species

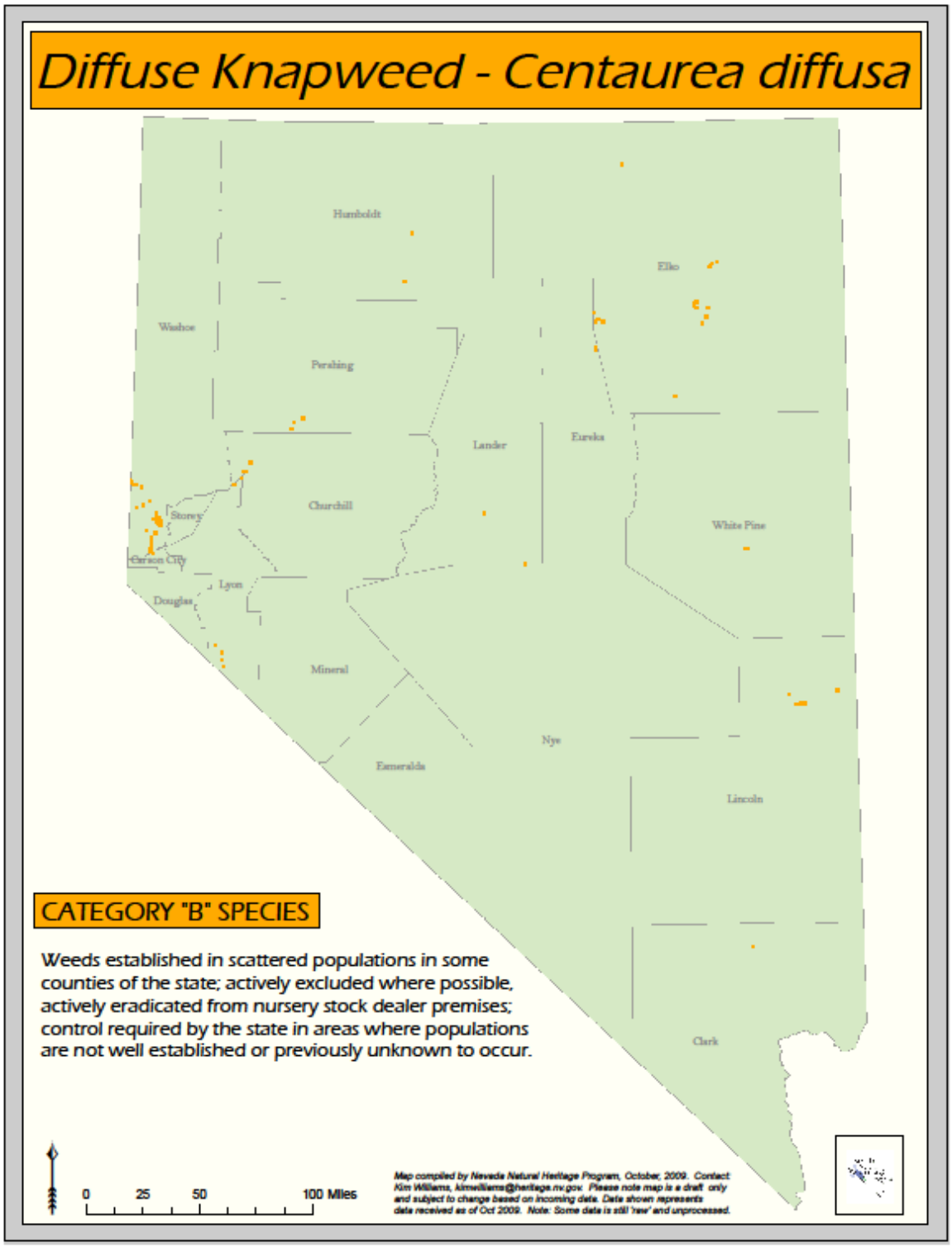
Diffuse Knapweed - Centaurea diffusa
Humboldt
Elko
Washoe
Pershing
Lander
Eureka
Churchill
Storey
White Pine
Carson City
Lyon
Douglas
Mineral
Nye
Esmeralda
Lincoln
Clark
CATEGORY "B" SPECIES
Weeds established in scattered populations in some counties of the state; actively excluded where possible, actively eradicated from nursery stock dealer premises; control required by the state in areas where populations are not well established or previously unknown to occur.
0 25 50 100 Miles
Map compiled by Nevada Natural Heritage Program, October, 2009. Contact Kim Williams, kimwilliams@heritage.nv.gov. Please note map is a draft only and subject to change based on incoming data. Data shown represents data received as of Oct 2009. Note: Some data is still 'raw' and unprocessed.

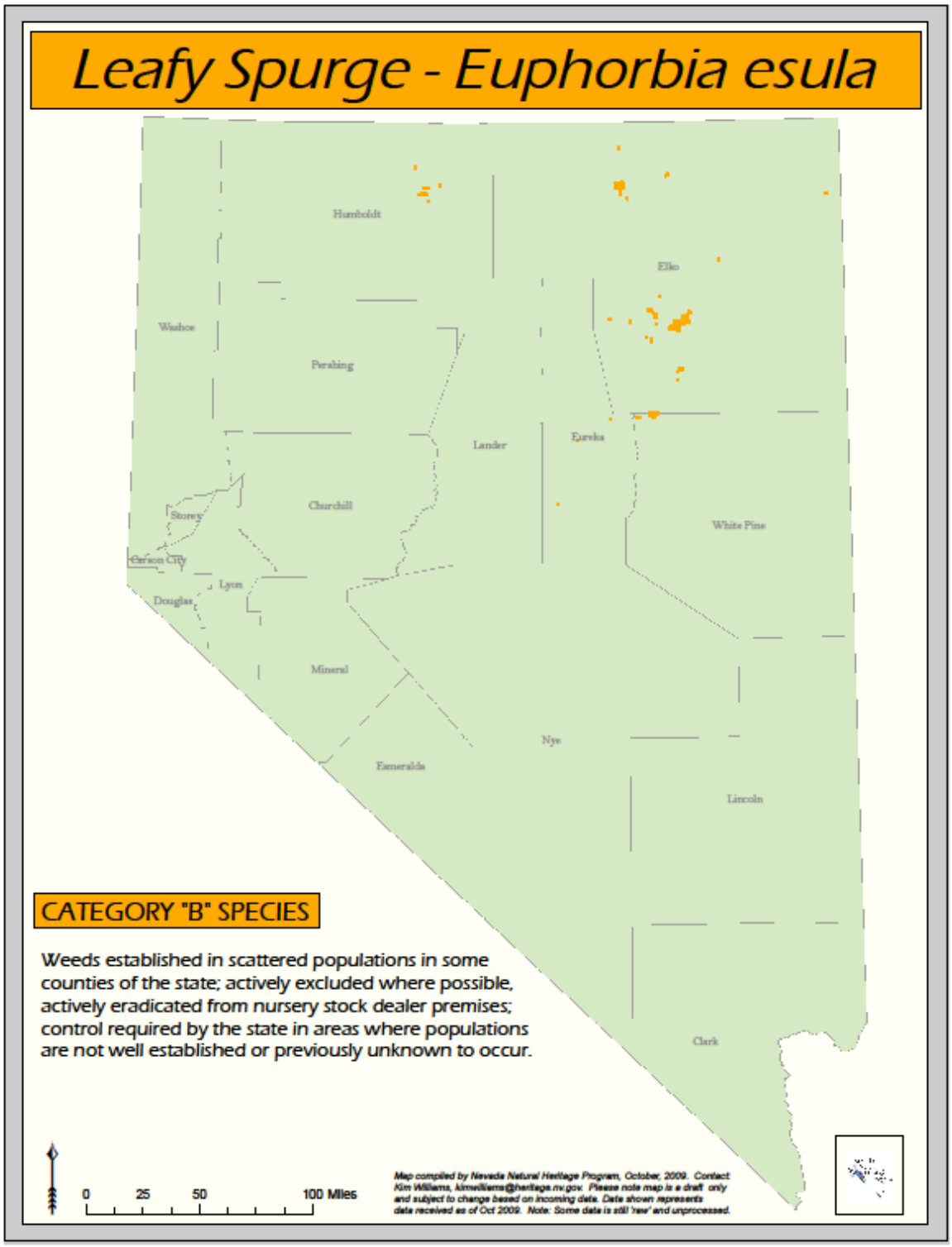
Leafy Spurge - Euphorbia esula
Humboldt
Elko
Washoe
Pershing
Lander
Eureka
Churchill
Storey
White Pine
Carson City
Lyon
Douglas
Mineral
Nye
Esmeralda
Lincoln
Clark
CATEGORY "B" SPECIES
Weeds established in scattered populations in some counties of the state; actively excluded where possible, actively eradicated from nursery stock dealer premises; control required by the state in areas where populations are not well established or previously unknown to occur.
0 25 50 100 Miles
Map compiled by Nevada Natural Heritage Program, October, 2009. Contact Kim Williams, kimwilliams@heritage.nv.gov. Please note map is a draft only and subject to change based on incoming data. Data shown represents data received as of Oct 2009. Note: Some data is still 'raw' and unprocessed.

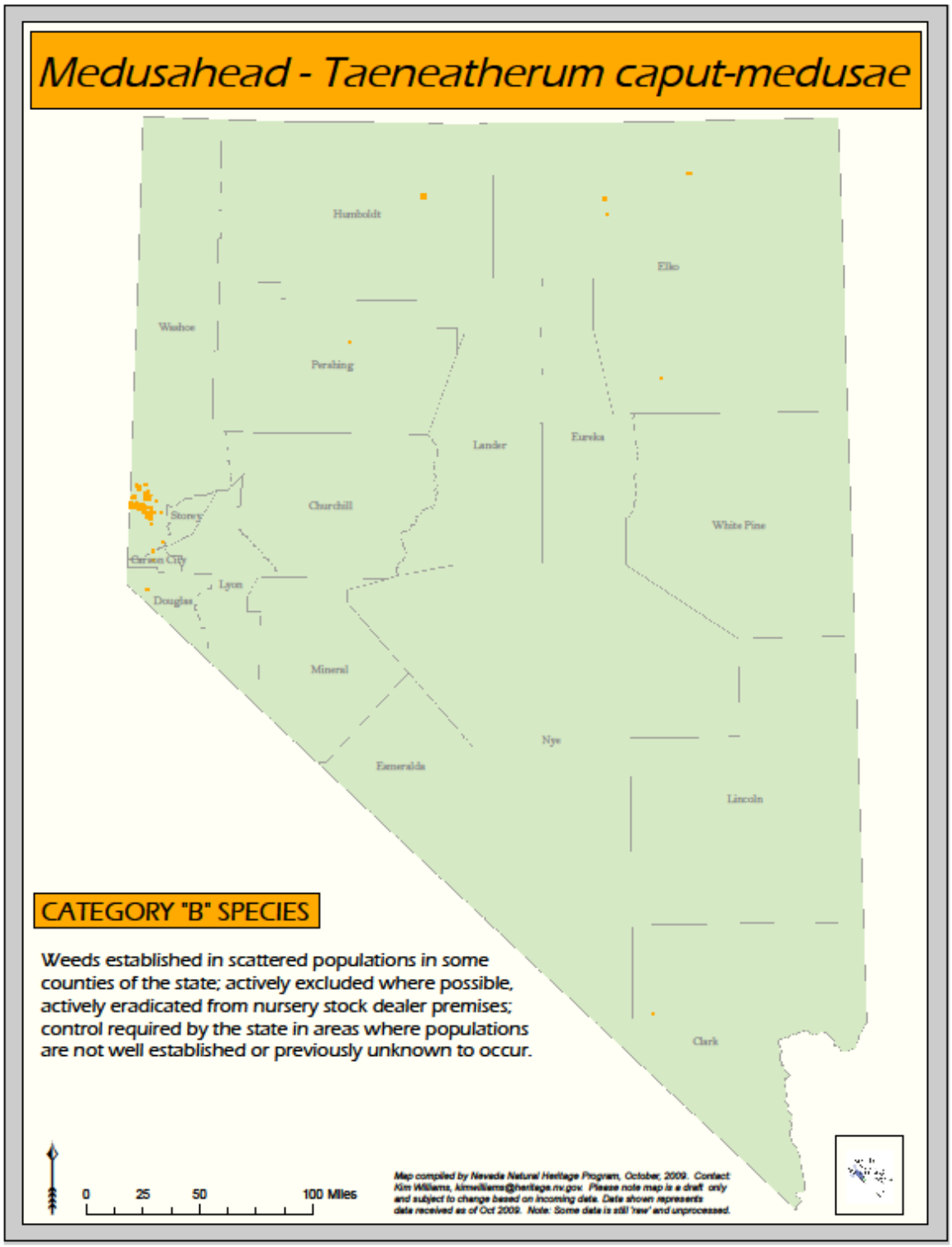
Medusahead - Taeneatherum caput-medusae
Humboldt
Elko
Washoe
Pershing
Lander
Eureka
Churchill
Storey
White Pine
Carson City
Lyon
Douglas
Mineral
Nye
Esmeralda
Lincoln
Clark
CATEGORY "B" SPECIES
Weeds established in scattered populations in some counties of the state; actively excluded where possible, actively eradicated from nursery stock dealer premises; control required by the state in areas where populations are not well established or previously unknown to occur.
0 25 50 100 Miles
Map compiled by Nevada Natural Heritage Program, October, 2009. Contact Kim Williams, kimwilliams@heritage.nv.gov. Please note map is a draft only and subject to change based on incoming data. Data shown represents data received as of Oct 2009. Note: Some data is still 'raw' and unprocessed.

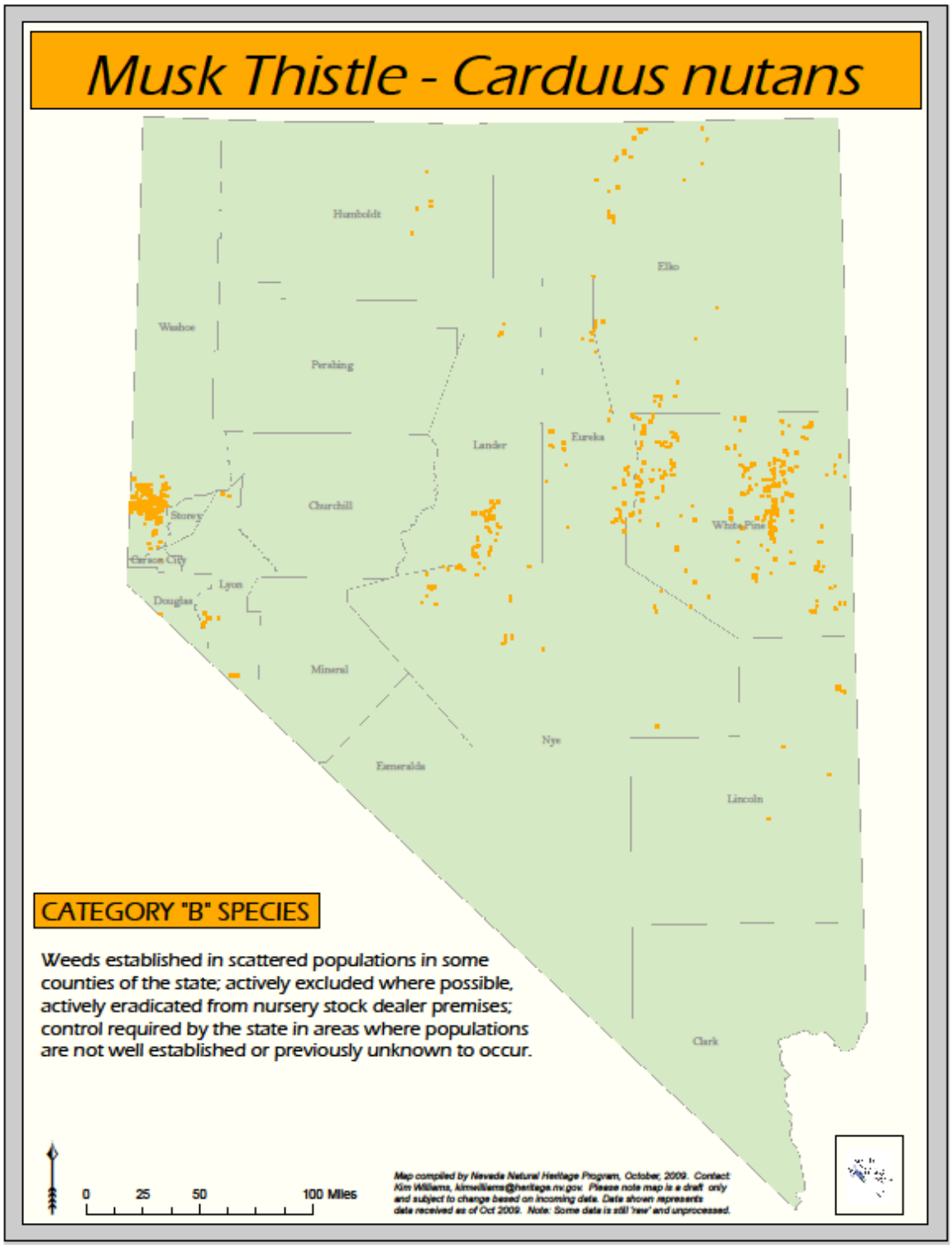
Musk Thistle - Carduus nutans
Humboldt
Elko
Washoe
Pershing
Lander
Eureka
Churchill
Storey
White Pine
Carson City
Lyon
Douglas
Mineral
Nye
Esmeralda
Lincoln
Clark
CATEGORY "B" SPECIES
Weeds established in scattered populations in some counties of the state; actively excluded where possible, actively eradicated from nursery stock dealer premises; control required by the state in areas where populations are not well established or previously unknown to occur.
0 25 50 100 Miles
Map compiled by Nevada Natural Heritage Program, October, 2009. Contact Kim Williams, kimwilliams@heritage.nv.gov. Please note map is a draft only and subject to change based on incoming data. Data shown represents data received as of Oct 2009. Note: Some data is still 'raw' and unprocessed.

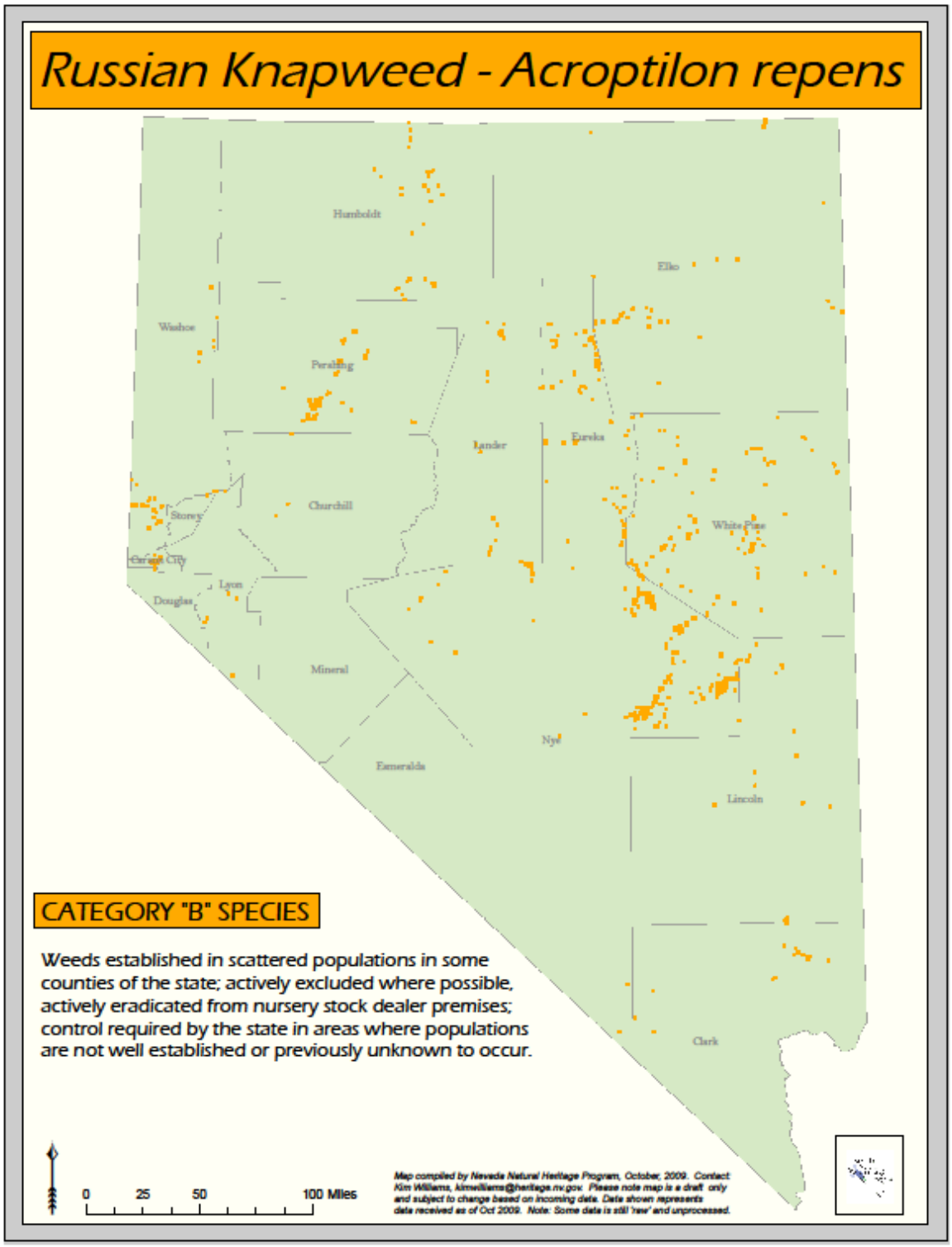
Russian Knapweed - Acroptilon repens
Humboldt
Elko
Washoe
Pershing
Lander
Eureka
Churchill
Storey
White Pine
Carson City
Lyon
Douglas
Mineral
Nye
Esmeralda
Lincoln
Clark
CATEGORY "B" SPECIES
Weeds established in scattered populations in some counties of the state; actively excluded where possible, actively eradicated from nursery stock dealer premises; control required by the state in areas where populations are not well established or previously unknown to occur.
0 25 50 100 Miles
Map compiled by Nevada Natural Heritage Program, October, 2009. Contact Kim Williams, kimwilliams@heritage.nv.gov. Please note map is a draft only and subject to change based on incoming data. Data shown represents data received as of Oct 2009. Note: Some data is still 'raw' and unprocessed.

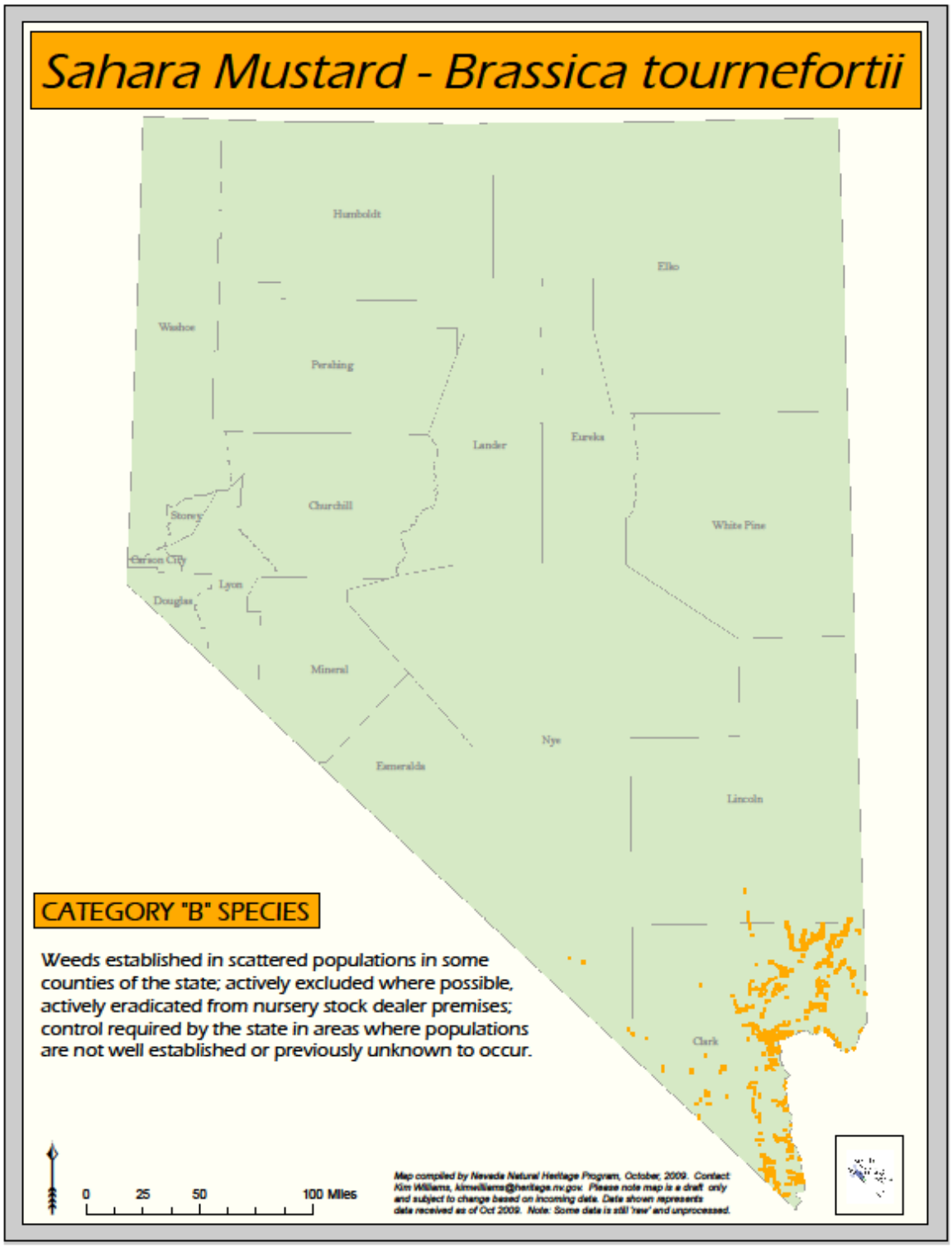
Sahara Mustard - Brassica tournefortii
Humboldt
Elko
Washoe
Pershing
Lander
Eureka
Churchill
Storey
White Pine
Carson City
Lyon
Douglas
Mineral
Nye
Esmeralda
Lincoln
Clark
CATEGORY "B" SPECIES
Weeds established in scattered populations in some counties of the state; actively excluded where possible, actively eradicated from nursery stock dealer premises; control required by the state in areas where populations are not well established or previously unknown to occur.
0 25 50 100 Miles
Map compiled by Nevada Natural Heritage Program, October, 2009. Contact Kim Williams, kimwilliams@heritage.nv.gov. Please note map is a draft only and subject to change based on incoming data. Data shown represents data received as of Oct 2009. Note: Some data is still 'raw' and unprocessed.

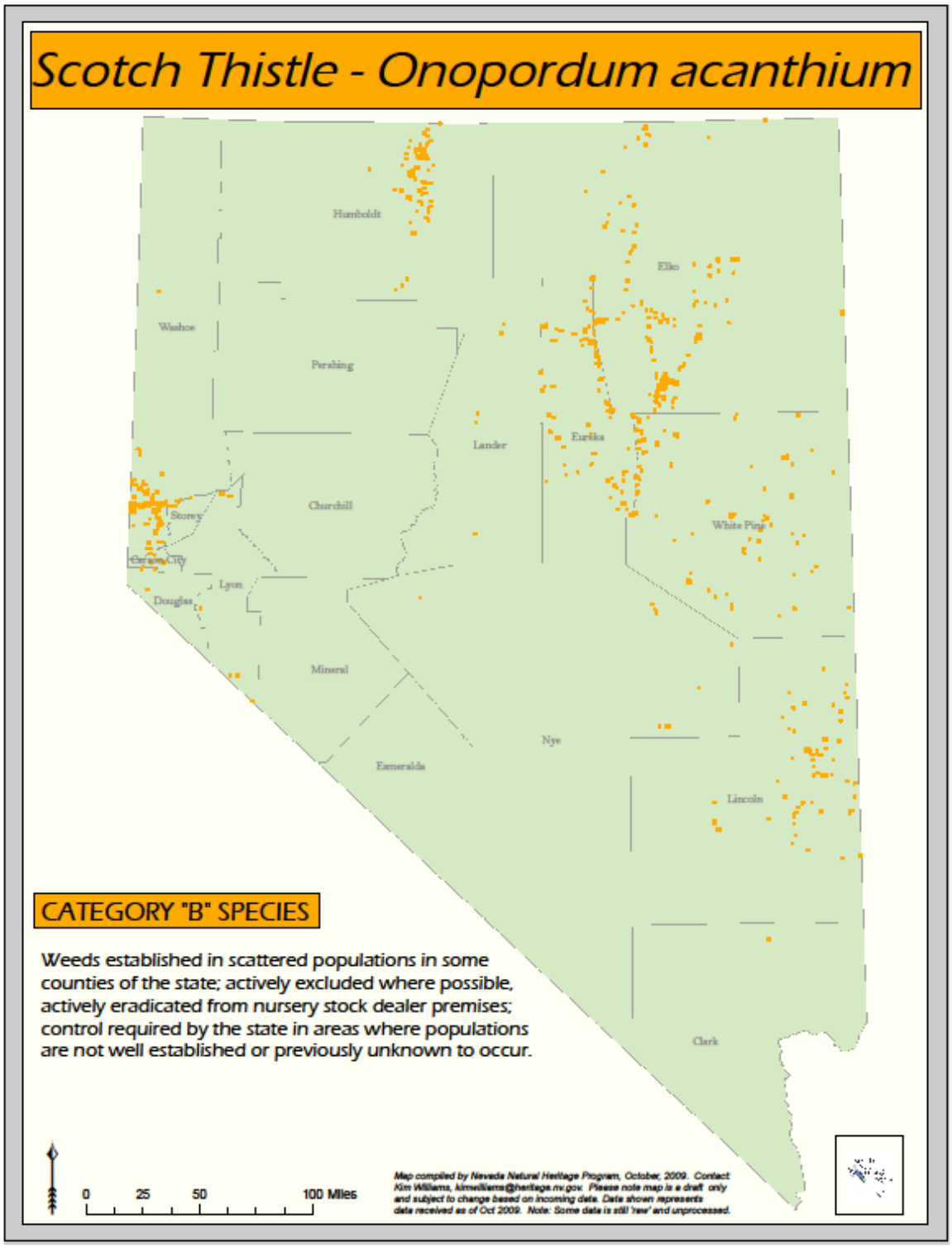
Scotch Thistle - Onopordum acanthium
Humboldt
Elko
Washoe
Pershing
Lander
Eureka
Churchill
Storey
White Pine
Carson City
Lyon
Douglas
Mineral
Nye
Esmeralda
Lincoln
Clark
CATEGORY "B" SPECIES
Weeds established in scattered populations in some counties of the state; actively excluded where possible, actively eradicated from nursery stock dealer premises; control required by the state in areas where populations are not well established or previously unknown to occur.
0 25 50 100 Miles
Map compiled by Nevada Natural Heritage Program, October, 2009. Contact Kim Williams, kimwilliams@heritage.nv.gov. Please note map is a draft only and subject to change based on incoming data. Data shown represents data received as of Oct 2009. Note: Some data is still 'raw' and unprocessed.

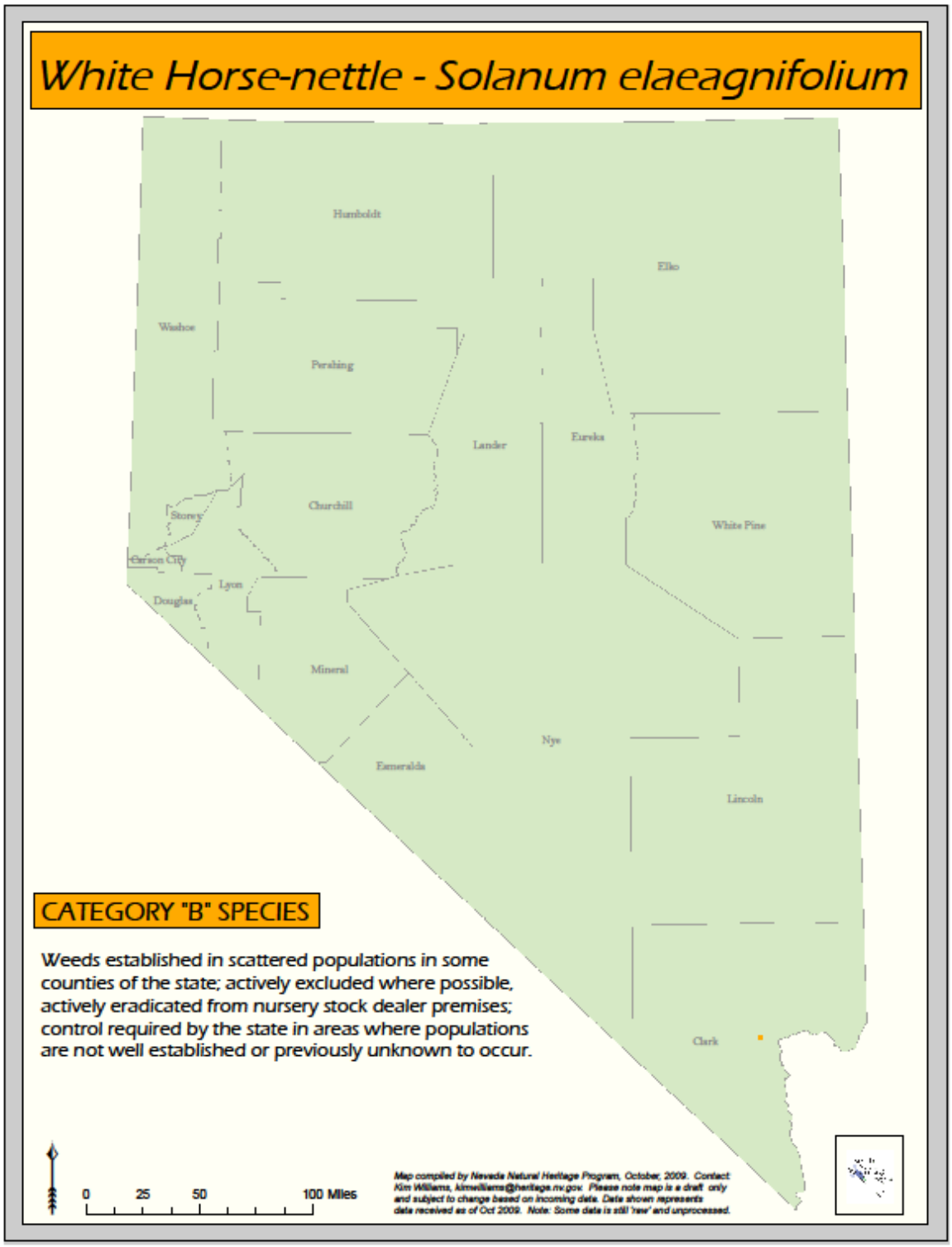
White Horse-nettle - Solanum elaeagnifolium
Humboldt
Elko
Washoe
Pershing
Lander
Eureka
Churchill
Storey
White Pine
Carson City
Lyon
Douglas
Mineral
Nye
Esmeralda
Lincoln
Clark
CATEGORY "B" SPECIES
Weeds established in scattered populations in some counties of the state; actively excluded where possible, actively eradicated from nursery stock dealer premises; control required by the state in areas where populations are not well established or previously unknown to occur.
0 25 50 100 Miles
Map compiled by Nevada Natural Heritage Program, October, 2009. Contact Kim Williams, kimwilliams@heritage.nv.gov. Please note map is a draft only and subject to change based on incoming data. Data shown represents data received as of Oct 2009. Note: Some data is still 'raw' and unprocessed.

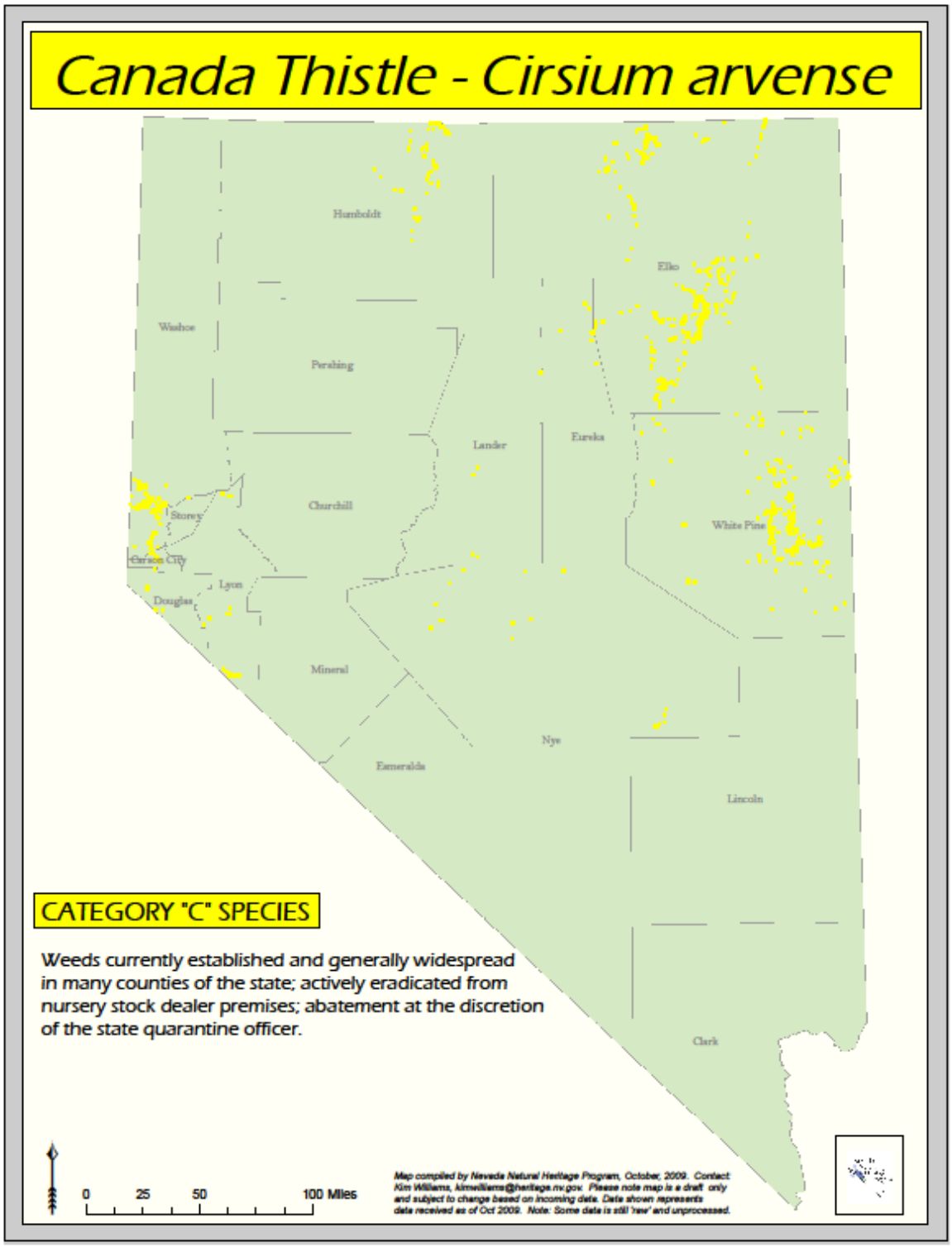
Canada Thistle - Cirsium arvense
Humboldt
Elko
Washoe
Pershing
Lander
Eureka
Churchill
Storey
White Pine
Carson City
Lyon
Douglas
Mineral
Nye
Esmeralda
Lincoln
Clark
CATEGORY "C" SPECIES
Weeds currently established and generally widespread in many counties of the state; actively eradicated from nursery stock dealer premises; abatement at the discretion of the state quarantine officer.
0 25 50 100 Miles
Map compiled by Nevada Natural Heritage Program, October, 2009. Contact Kim Williams, kimwilliams@heritage.nv.gov. Please note map is a draft only and subject to change based on incoming data. Data shown represents data received as of Oct 2009. Note: Some data is still 'raw' and unprocessed.

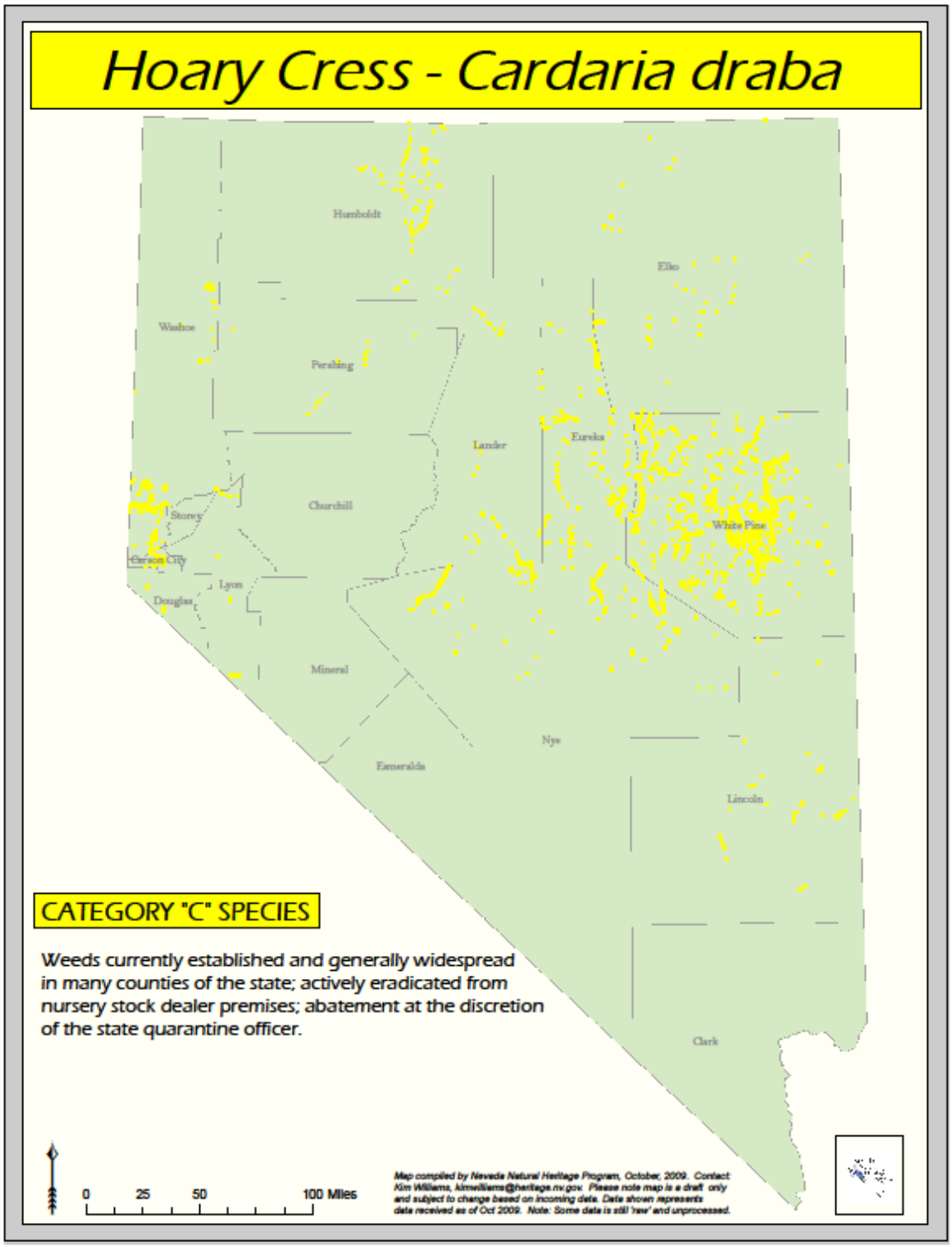
Hoary Cress - Cardaria draba
Humboldt
Elko
Washoe
Pershing
Lander
Eureka
Churchill
Storey
White Pine
Carson City
Lyon
Douglas
Mineral
Nye
Esmeralda
Lincoln
Clark
CATEGORY "C" SPECIES
Weeds currently established and generally widespread in many counties of the state; actively eradicated from nursery stock dealer premises; abatement at the discretion of the state quarantine officer.
0 25 50 100 Miles
Map compiled by Nevada Natural Heritage Program, October, 2009. Contact Kim Williams, kimwilliams@heritage.nv.gov. Please note map is a draft only and subject to change based on incoming data. Data shown represents data received as of Oct 2009. Note: Some data is still 'raw' and unprocessed.

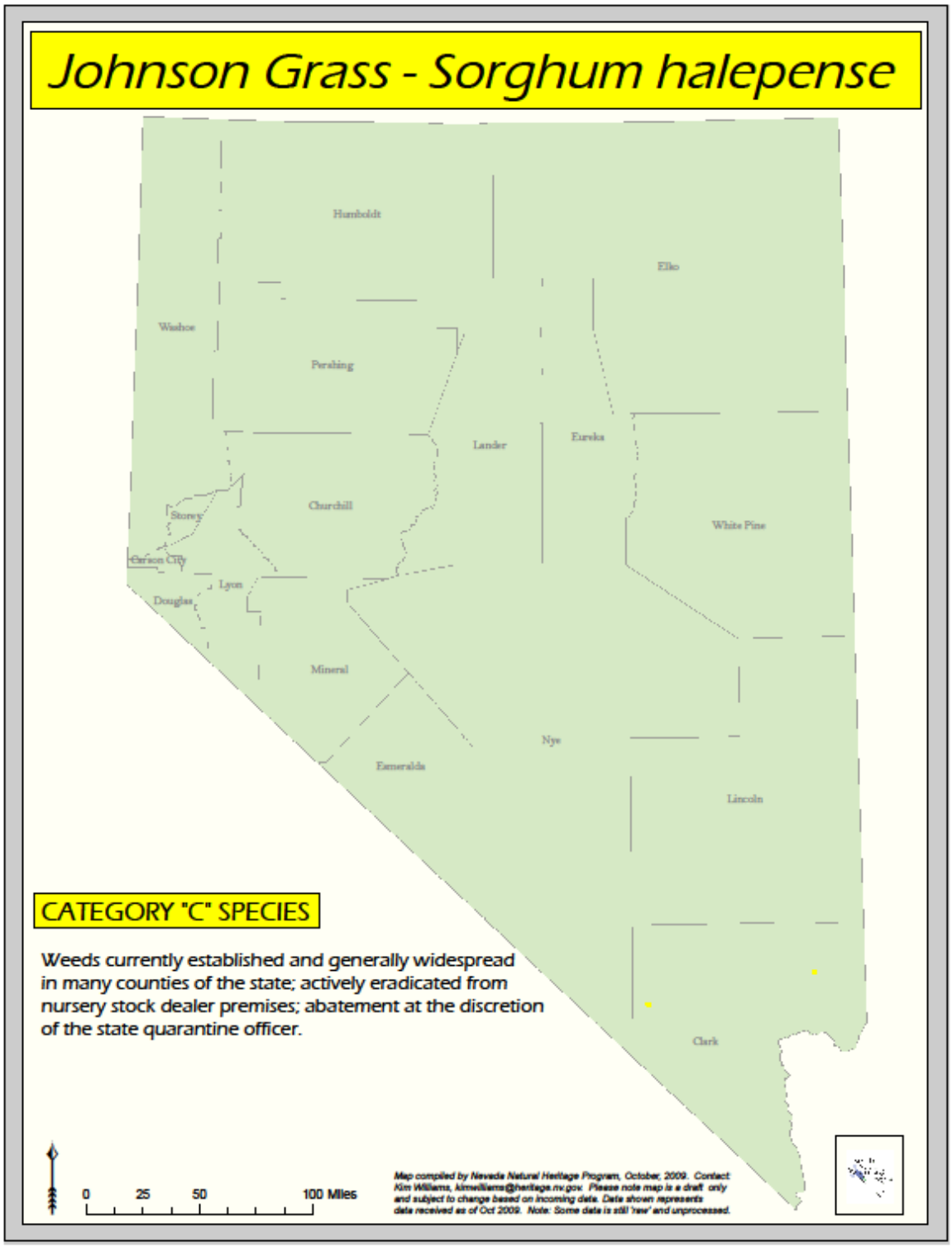
Johnson Grass - Sorghum halepense
Humboldt
Elko
Washoe
Pershing
Lander
Eureka
Churchill
Storey
White Pine
Carson City
Lyon
Douglas
Mineral
Nye
Esmeralda
Lincoln
Clark
CATEGORY "C" SPECIES
Weeds currently established and generally widespread in many counties of the state; actively eradicated from nursery stock dealer premises; abatement at the discretion of the state quarantine officer.
0 25 50 100 Miles
Map compiled by Nevada Natural Heritage Program, October, 2009. Contact Kim Williams, kimwilliams@heritage.nv.gov. Please note map is a draft only and subject to change based on incoming data. Data shown represents data received as of Oct 2009. Note: Some data is still 'raw' and unprocessed.

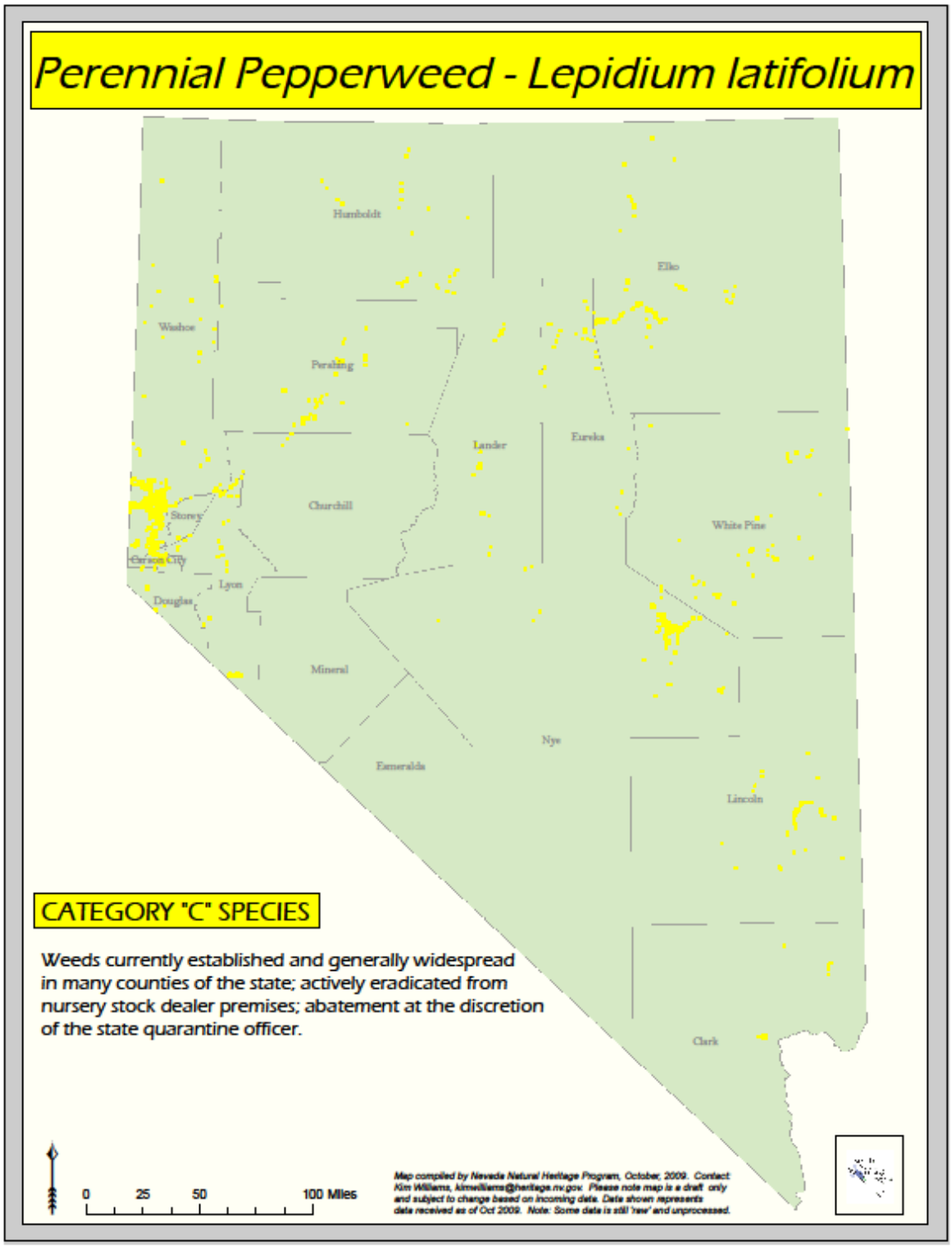
Perennial Pepperweed - Lepidium latifolium
Humboldt
Elko
Washoe
Pershing
Lander
Eureka
Churchill
Storey
White Pine
Carson City
Lyon
Douglas
Mineral
Nye
Esmeralda
Lincoln
Clark
CATEGORY "C" SPECIES
Weeds currently established and generally widespread in many counties of the state; actively eradicated from nursery stock dealer premises; abatement at the discretion of the state quarantine officer.
0 25 50 100 Miles
Map compiled by Nevada Natural Heritage Program, October, 2009. Contact Kim Williams, kimwilliams@heritage.nv.gov. Please note map is a draft only and subject to change based on incoming data. Data shown represents data received as of Oct 2009. Note: Some data is still 'raw' and unprocessed.

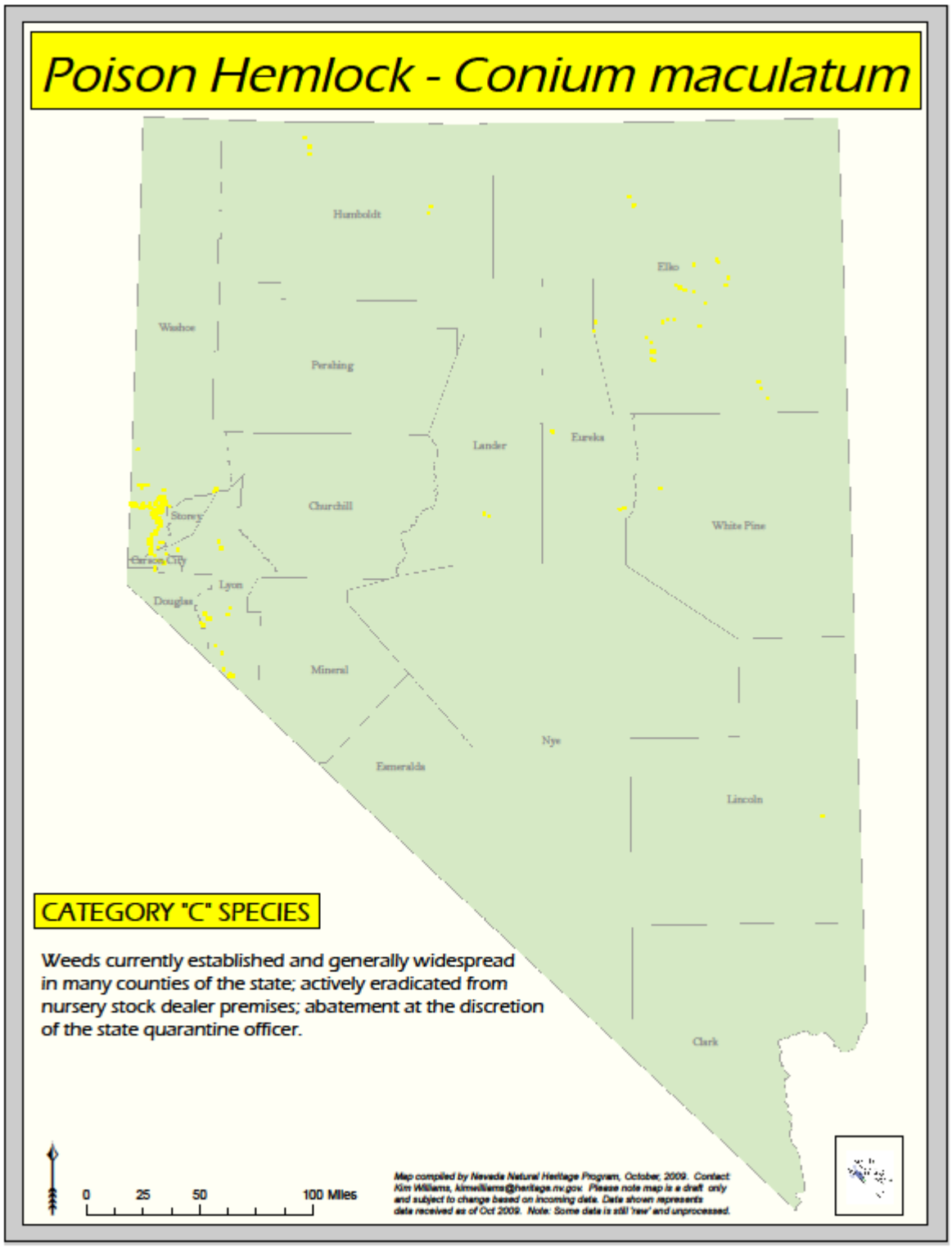
Poison Hemlock - Conium maculatum
Humboldt
Elko
Washoe
Pershing
Lander
Eureka
Churchill
Storey
Carson City
White Pine
Lyon
Douglas
Mineral
Nye
Esmeralda
Lincoln
Clark
CATEGORY "C" SPECIES
Weeds currently established and generally widespread in many counties of the state; actively eradicated from nursery stock dealer premises; abatement at the discretion of the state quarantine officer.
0 25 50 100 Miles
Map compiled by Nevada Natural Heritage Program, October, 2009. Contact: Kim Williams, kimwilliams@heritage.nv.gov. Please note map is a draft only and subject to change based on incoming data. Data shown represents data received as of Oct 2009. Note: Some data is still 'raw' and unprocessed.